

115°30'0"W

115°25'0"W

115°20'0"W

45°40'0"N

45°35'0"N

45°30'0"N

45°25'0"N

45°40'0"N

45°35'0"N

45°30'0"N

45°25'0"N

**Dixie**  
**ID-NCF-000448**

Infrared Map - NIROPS

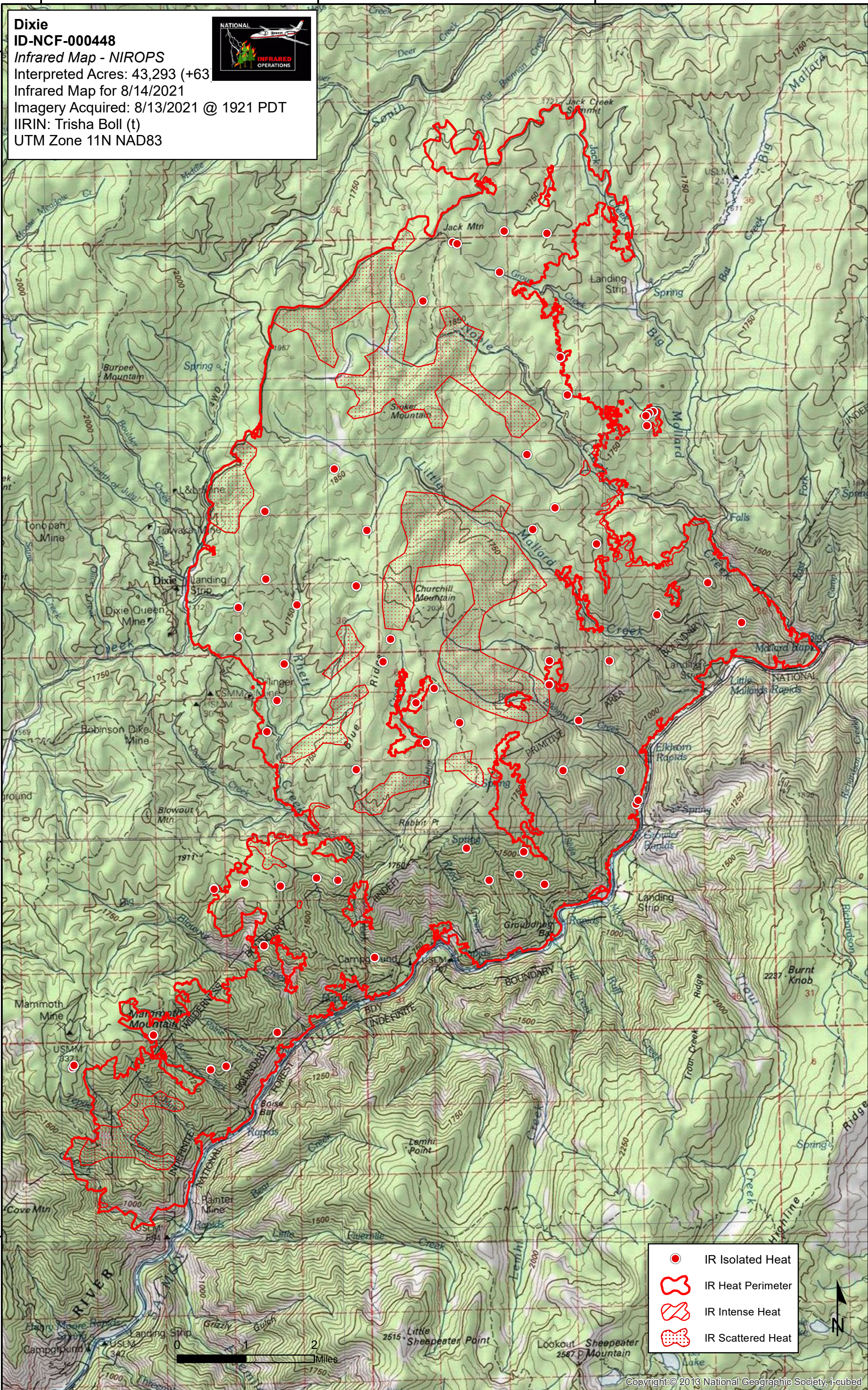
Interpreted Acres: 43,293 (+63)





Infrared Map for 8/14/2021

Imagery Acquired: 8/13/2021 @ 1921 PDT

IIRIN: Trisha Boll (t)

UTM Zone 11N NAD83



-  IR Isolated Heat
-  IR Heat Perimeter
-  IR Intense Heat
-  IR Scattered Heat

115°30'0"W

115°25'0"W

115°20'0"W