

115°30'0"W

115°25'0"W

115°20'0"W

115°15'0"W

Dixie
ID-NCF-000448

Infrared Map - NIROPS

Interpreted Acres: 43,344 (+51)

Infrared Map for 8/15/2021

Imagery Acquired: 8/15/ @ 0029 PDT

IIRIN: Trisha Boll (t)

UTM Zone 11N NAD83



45°40'0"N

45°40'0"N

45°35'0"N




45°35'0"N

45°30'0"N

45°30'0"N

45°25'0"N

45°25'0"N

-  IR Heat Perimeter
-  IR Intense Heat
-  IR Scattered Heat



Source: Esri, Maxar, GeoEye, Earthstar Geographics, CNES/Airbus DS, USDA, USGS, AeroGRID, IGN, and the GIS User Community

115°30'0"W

115°25'0"W

115°20'0"W