

115°39'0"W

115°38'0"W

115°37'0"W

115°36'0"W

115°35'0"W

**Jumbo**  
**ID-NCF-000463**

*Infrared Map - NIROPS*  
Interprete Acres: 2710 (+8)  
Infrared Map for 8/15/2021  
Imagery Acquired: 8/15/2021 @ 0029 PDT  
IRIN: Trisha Boll (t)  
UTM Zone 11N NAD83



45°36'0"N

45°36'0"N

45°35'0"N

45°35'0"N

45°34'0"N





45°34'0"N


45°33'0"N

45°33'0"N

45°32'0"N

45°32'0"N

-  IR Point
-  IR Heat Perimeter
-  IR Intense Heat
-  IR Scattered Heat



Source: Esri, Maxar, GeoEye, Earthstar Geographics, CNES/Airbus DS, USDA, USGS, AeroGRID, IGN, and the GIS User Community

115°39'0"W

115°38'0"W

115°37'0"W

115°36'0"W