

115°30'0"W

115°25'0"W

115°20'0"W

115°15'0"W

**Dixie
ID-NCF-000448**

Infrared Map - NIROPS
Interpreted Acres: 43,344 (+0)

Infrared Map for 8/16/2021
Imagery Acquired: 8/16/ @ 0017 PDT

IIRIN: Trisha Boll (t)
UTM Zone 10N NAD83



45°40'0"N

45°40'0"N

45°35'0"N

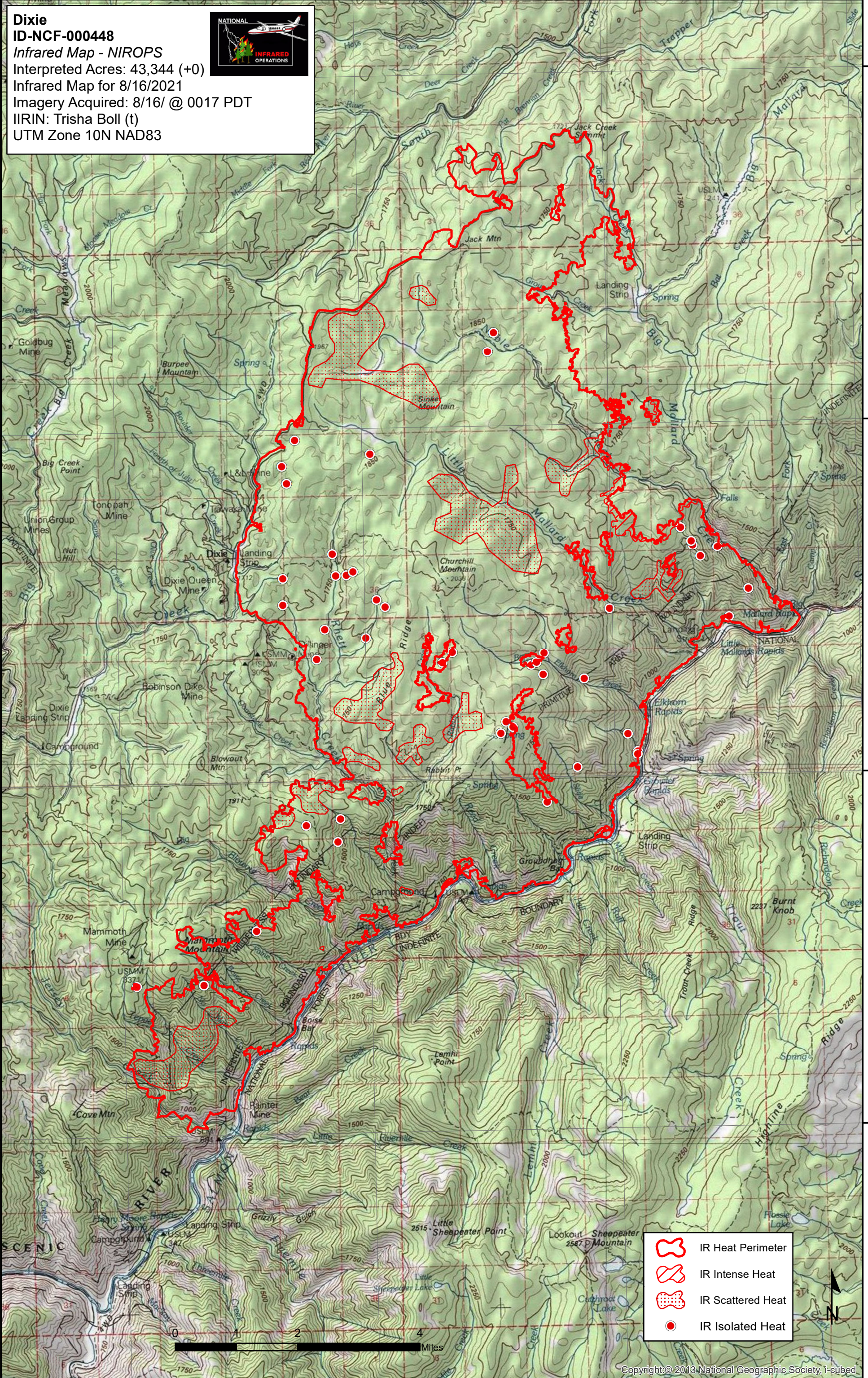
45°35'0"N





45°30'0"N

45°30'0"N

45°25'0"N

45°25'0"N



-  IR Heat Perimeter
-  IR Intense Heat
-  IR Scattered Heat
-  IR Isolated Heat

115°30'0"W

115°25'0"W

115°20'0"W