





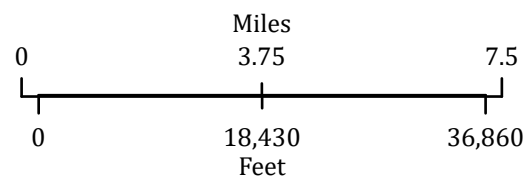



DIXIE\_ID  
 ID-NCF-000448  
 Infrared  
 Interpretation

Imagery Date:  
 08/16/2021 2154 PDT

-  Heat Perimeter
-  Intense Heat
-  Scattered Heat
-  Isolated Heat Sources
-  Potential heat source
-  Cloud Cover



Datum: WGS 1984



IRIN: Billy Harris  
 Map produced:  
 8/17/2021 0420 PDT  
 Interpreted size: 46,140 acres

