








DIXIE_ID
 ID-NCF-000448
 Infrared
 Interpretation

Imagery Date:
 08/16/2021 2154 PDT

-  Heat Perimeter
-  Intense Heat
-  Scattered Heat
-  Isolated Heat Sources
-  Potential heat source
-  Cloud Cover



Datum: WGS 1984



IRIN: Billy Harris
 Map produced:
 8/17/2021 0418 PDT
 Interpreted size: 46,140 acres

