





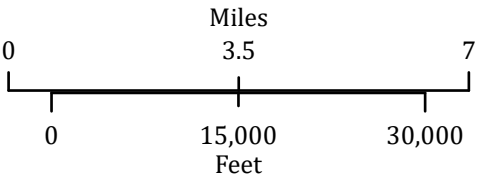


Esri, USDA Farm Service Agency

DIXIE_ID
ID-NCF-448
Infrared
Interpretation

Imagery Date:
 08/22/2021 2009 PDT

-  Heat Perimeter
-  Intense Heat
-  Scattered Heat
-  Isolated Heat Sources
-  Potential heat source
-  Cloud Cover



Datum: WGS 1984



IRIN: Billy Harris
 Map produced:
 8/23/2021 0339 PDT
 Interpreted size: n/a acres

