





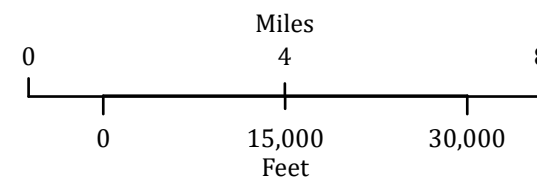


**DIXIE\_ID**  
 ID-NCF-448  
 Infrared  
 Interpretation

Imagery Date:  
 08/23/2021 2133 PDT

-  Heat Perimeter
-  Intense Heat
-  Scattered Heat
-  Isolated Heat Sources
-  Potential heat source
-  Cloud Cover



Datum: WGS 1984



IRIN: Billy Harris  
 Map produced:  
 8/24/2021 0132 PDT  
 Interpreted size: n/a acres

