





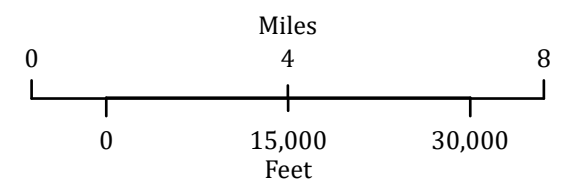


DIXIE_ID
 ID-NCF-448
 Infrared
 Interpretation

Imagery Date:
 08/23/2021 2133 PDT

-  Heat Perimeter
-  Intense Heat
-  Scattered Heat
-  Isolated Heat Sources
-  Potential heat source
-  Cloud Cover



Datum: WGS 1984



IRIN: Billy Harris
 Map produced:
 8/24/2021 0131 PDT
 Interpreted size: n/a acres



Copyright © 2013 National Geographic Society I-cubed