

115°48'W 115°46'W 115°44'W 115°42'W 115°40'W 115°38'W 115°36'W 115°34'W 115°32'W 115°30'W 115°28'W 115°26'W 115°24'W 115°22'W 115°20'W 115°18'W 115°16'W 115°14'W 115°12'W 115°10'W

45°38'N
45°36'N
45°34'N
45°32'N
45°30'N
45°28'N
45°26'N







45°38'N
45°36'N
45°34'N
45°32'N
45°30'N
45°28'N
45°26'N

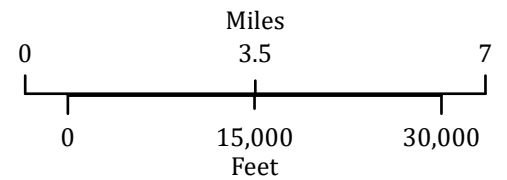
Esri, USDA Farm Service Agency

115°48'W 115°46'W 115°44'W 115°42'W 115°40'W 115°38'W 115°36'W 115°34'W 115°32'W 115°30'W 115°28'W 115°26'W 115°24'W 115°22'W 115°20'W 115°18'W 115°16'W 115°14'W 115°12'W 115°10'W


DIXIE_ID
ID-NCF-448
Infrared
Interpretation

Imagery Date:
08/25/2021 2120 PDT

-  Heat Perimeter
-  Intense Heat
-  Scattered Heat
-  Isolated Heat Sources
-  Potential heat source
-  Cloud Cover



Datum: WGS 1984



IRIN: Billy Harris
Map produced:
8/26/2021 0221 PDT
Interpreted size: n/a acres

