





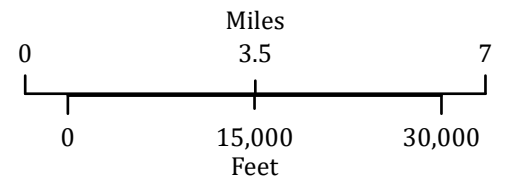


DIXIE_ID
 ID-NCF-448
 Infrared
 Interpretation

Imagery Date:
 08/25/2021 2120 PDT

-  Heat Perimeter
-  Intense Heat
-  Scattered Heat
-  Isolated Heat Sources
-  Potential heat source
-  Cloud Cover



Datum: WGS 1984



IRIN: Billy Harris
 Map produced:
 8/26/2021 0219 PDT
 Interpreted size: n/a acres



Copyright © 2013 National Geographic Society, i-cubed