



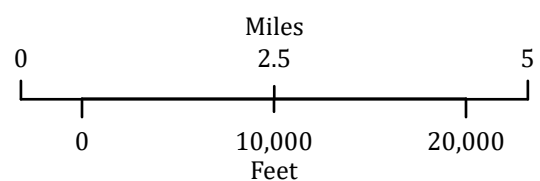


Esri, USDA Farm Service Agency

**Dixie\_ID**  
 ID-NCF-000448  
 Infrared  
 Interpretation  
 Dixie  
 Imagery Date:  
 08/28/2021 0050 PDT

-  Isolated Heat Sources
-  Heat Perimeter
-  Intense Heat
-  Scattered Heat



IRIN:  
 Map produced:  
 8/28/2021 0238 PDT  
 Interpreted size: XXXX acres

Datum: WGS 1984

