



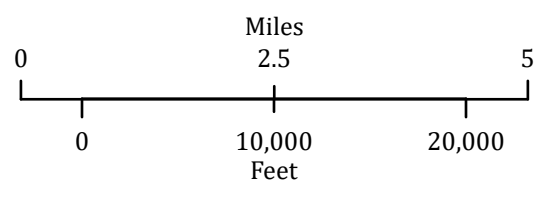


Copyright © 2013 National Geographic Society, i-cubed

Dixie_ID
 ID-NCF-000448
 Infrared
 Interpretation
 Dixie
 Imagery Date:
 08/28/2021 0050 PDT

-  Isolated Heat Sources
-  Heat Perimeter
-  Intense Heat
-  Scattered Heat



IRIN:
 Map produced:
 8/28/2021 0237 PDT
 Interpreted size: XXXX acres

Datum: WGS 1984

