






Source: Esri, Maxar, GeoEye, Earthstar Geographics, CNES/Airbus DS, USDA, USGS, AeroGRID, IGN, and the GIS User Community

**Jumbo**  
**ID-NCF-00448**  
**Infrared**  
**Interpretation**

Imagery Date:  
 08/31/2021 2251 MDT

-  Isolated Heat Sources
-  Heat Perimeter
-  Intense Heat
-  Scattered Heat



Datum: North American 1983



IRIN: Howard Harrison  
 Map produced:  
 09/01/2021 2011 PDT  
 Interpreted size: 2,720 acres

