





Source: Esri, Maxar, GeoEye, Earthstar Geographics, CNES/Airbus DS, USDA, USGS, AeroGRID, IGN, and the GIS User Community

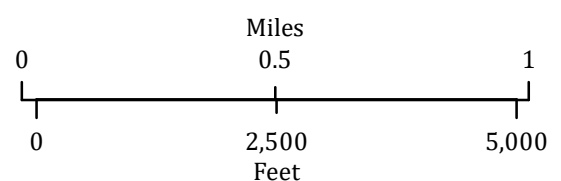
# Jumbo

## ID-NCF-00448

### Infrared Interpretation

Imagery Date:  
09/02/2021 2135 MDT

-  Isolated Heat Sources
-  Heat Perimeter
-  Intense Heat
-  Scattered Heat



Datum: North American 1983

IRIN: Howard Harrison  
Map produced:  
09/03/2021 0255 PDT  
Interpreted size: 2,735 acres

