



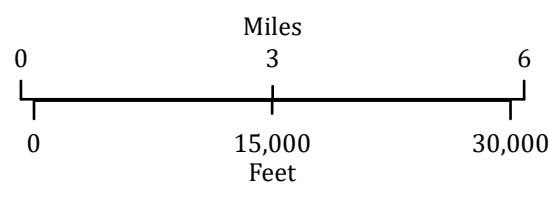


Esri, USDA Farm Service Agency

**Dixie\_ID**  
 ID-NCF-000448  
 Infrared  
 Interpretation  
 Dixie  
 Imagery Date:  
 09/13/2021 2330 MDT

-  Isolated Heat Sources
-  Heat Perimeter
-  Intense Heat
-  Scattered Heat



IRIN:  
 Map produced:  
 9/14/2021 0206 PDT  
 Interpreted size: 43,678 acres

Datum: WGS 1984

