






Esri, USDA Farm Service Agency

Dixie_ID
 ID-NCF-000448
 Infrared
 Interpretation
 Jumbo
 Imagery Date:
 09/13/2021 2330 MDT

-  Isolated Heat Sources
-  Heat Perimeter
-  Intense Heat
-  Scattered Heat



Datum: WGS 1984



IRIN:
 Map produced:
 9/14/2021 0201 PDT
 Interpreted size: 2,963 acres

