



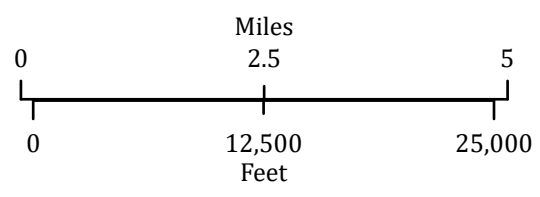



Dixie_ID
 ID-NCF-000448
 Infrared
 Interpretation
 Dixie
 Imagery Date:
 09/21/2021 2012 PDT

-  Isolated Heat Sources
-  Heat Perimeter
-  Intense Heat
-  Scattered Heat



IRIN:
 Map produced:
 9/22/2021 0308 PDT
 Interpreted size: 43,791 acres

Datum: WGS 1984



Copyright © 2013 National Geographic Society, i-cubed