

Esri, USDA Farm Service Agency

Dixie_ID

ID-NCF-000448





Infrared

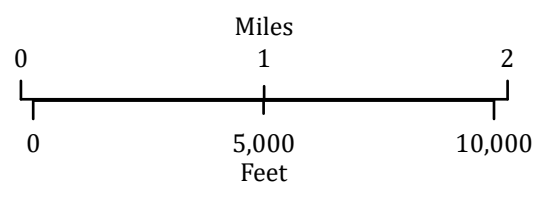
Interpretation

Jumbo

Imagery Date:

09/21/2021 2012 PDT

-  Isolated Heat Sources
-  Heat Perimeter
-  Intense Heat
-  Scattered Heat



IRIN:
Map produced:
9/22/2021 0313 PDT
Interpreted size: 3,269 acres

Datum: WGS 1984

