



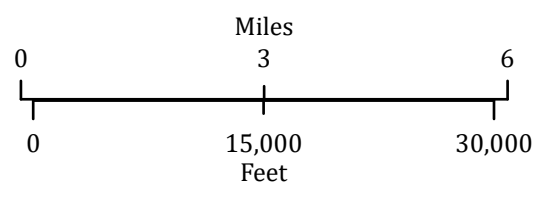


**Dixie\_ID**  
 ID-NCF-000448  
 Infrared  
 Interpretation  
 Dixie  
 Imagery Date:  
 09/25/2021 2138 PDT

-  Isolated Heat Sources
-  Heat Perimeter
-  Intense Heat
-  Scattered Heat



IRIN:  
 Map produced:  
 9/26/2021 0240 PDT  
 Interpreted size: 43,807 acres

Datum: WGS 1984

