



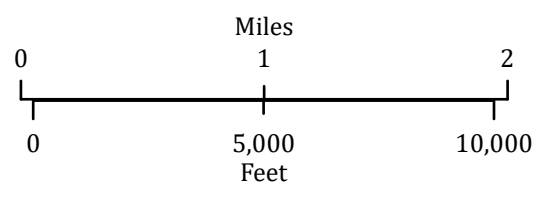


Dixie_ID
 ID-NCF-000448
 Infrared
 Interpretation
 Jumbo
 Imagery Date:
 09/25/2021 2138 PDT

-  Isolated Heat Sources
-  Heat Perimeter
-  Intense Heat
-  Scattered Heat



IRIN:
 Map produced:
 9/26/2021 0250 PDT
 Interpreted size: 3,283 acres

Datum: WGS 1984



Esri, USDA Farm Service Agency