










-  Campground
-  Boating Site
-  Picnic Site
-  Point of Interest
-  Wildfire Daily Fire Perimeter
-  U.S. Fish & Wildlife Service Wilderness
-  Forest Service Land
-  Wild and Scenic River



7/6/2021 2133
 North American 1983 Datum, Lat/Long Grid
 0 0.5 1 2 3 4
 Miles

Briefing

7/6/2021

acres at

45°25.5'N 115°37'W 115°36.01'W 115°35'W 115°34'W 115°33'W 115°32'W 115°31'W 115°30'W 115°29'W 115°28'W 115°27'W 115°26'W 115°25'W 115°24'W 115°23'W 115°22'W 115°21.01'W 115°20'W 115°19'W 115°18'W 115°17'W 115°16'W 115°15'W 115°14'W 115°13'W 115°12'W