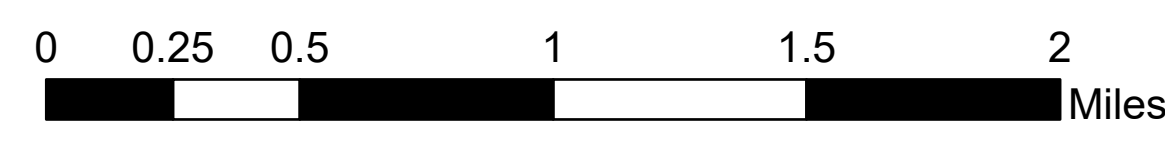
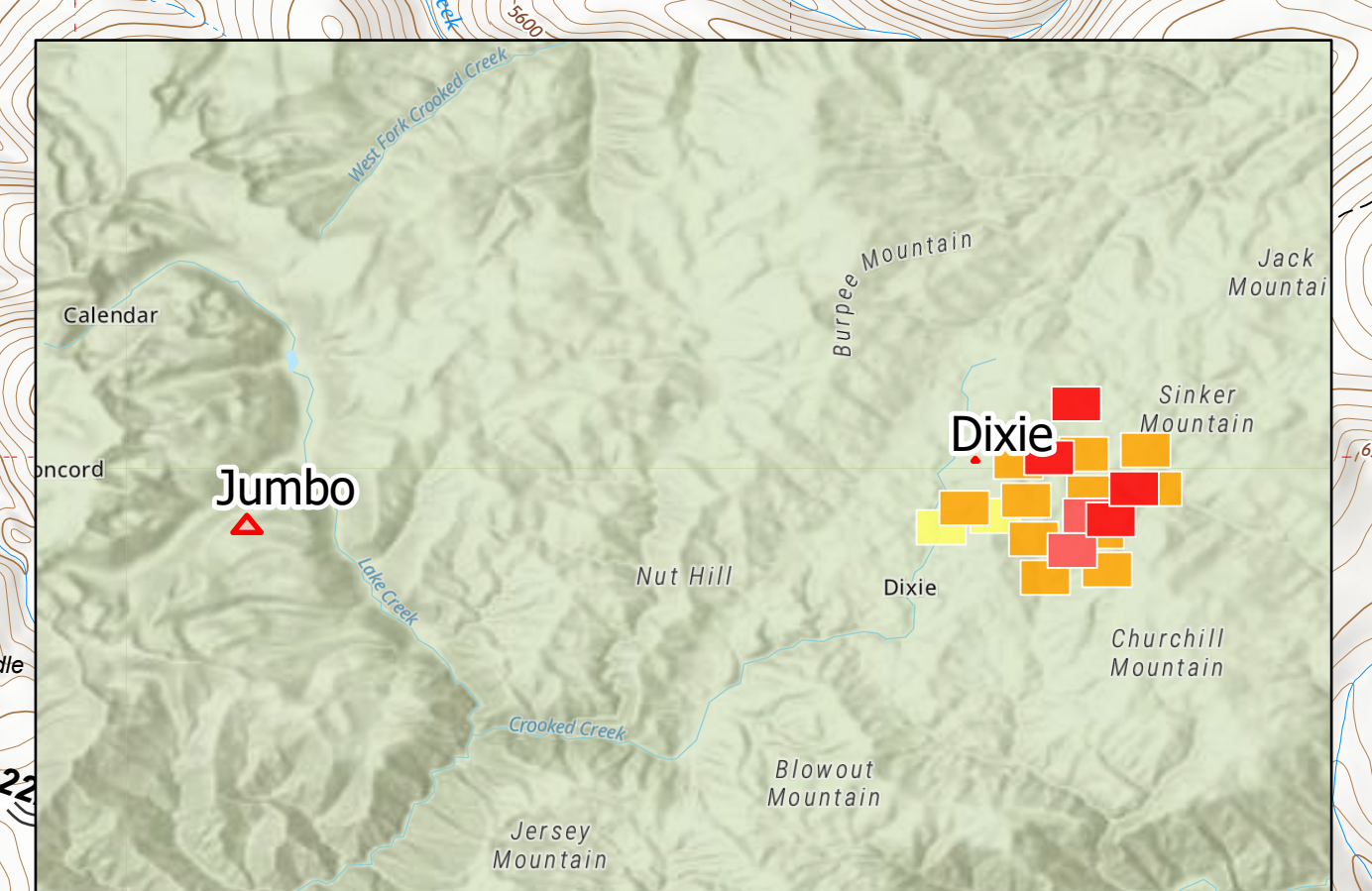
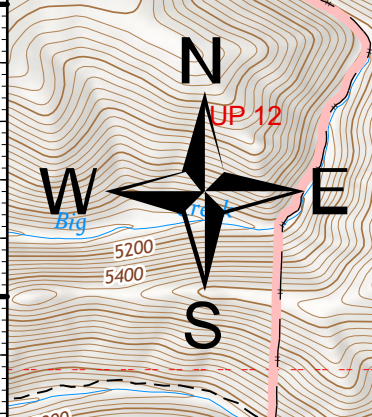
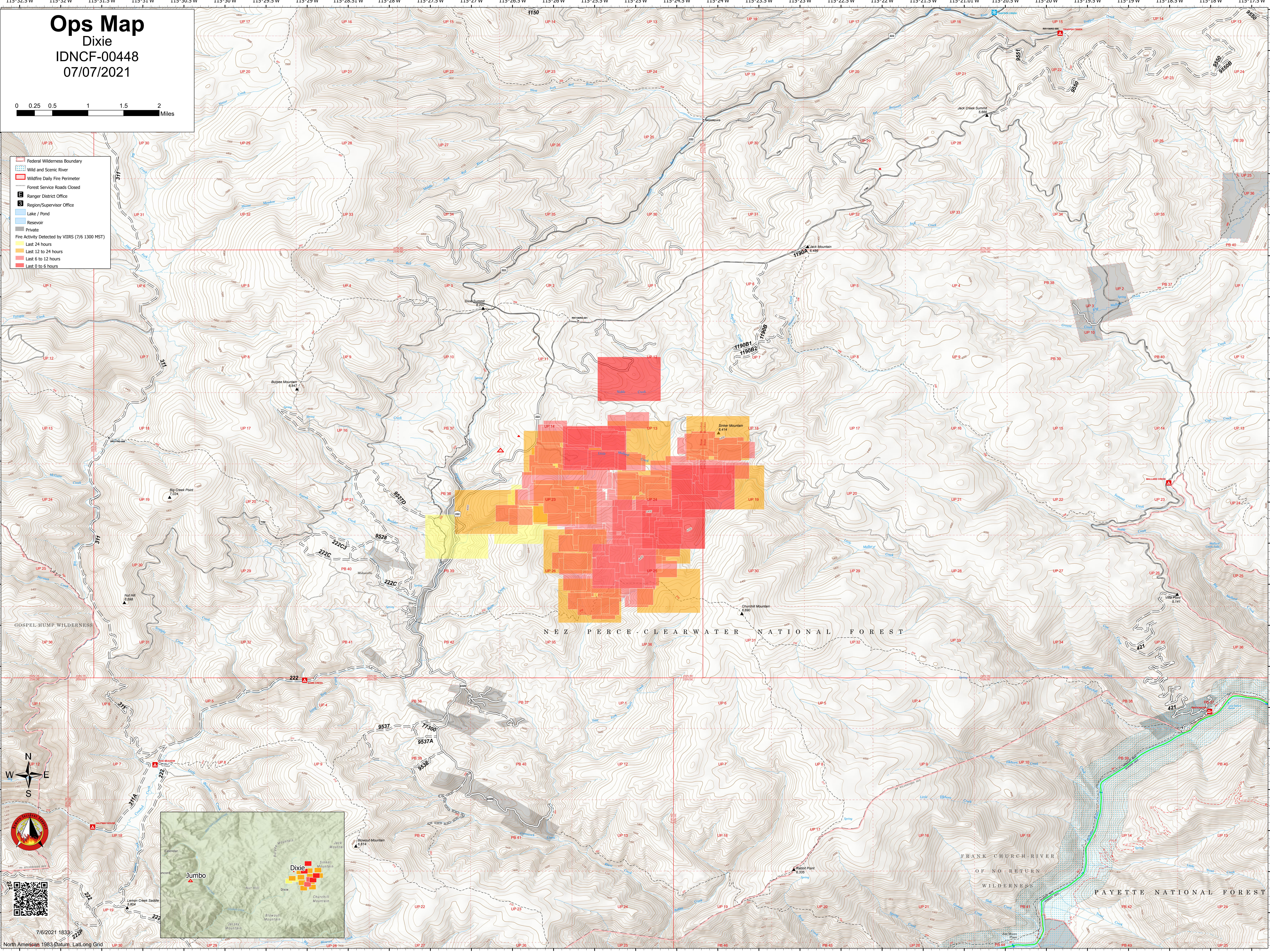


# Ops Map

Dixie  
IDNCF-00448  
07/07/2021



- Federal Wilderness Boundary
- Wild and Scenic River
- Wildfire Daily Fire Perimeter
- Forest Service Roads Closed
- Ranger District Office
- Region/Supervisor Office
- Lake / Pond
- Reservoir
- Private
- Fire Activity Detected by VIIRS (7/6 1300 MST)
  - Last 24 hours
  - Last 12 to 24 hours
  - Last 6 to 12 hours
  - Last 0 to 6 hours



7/6/2021 1833  
North American 1983 Datum, Lat/Long Grid