













IAP Map Dixie Fire

July 9, 2021
Day Shift

Dixie NCF-000448
Jumbo NCF-000463

Fire perimeter updated from IR on
7/06/2021 at 2120.

Dixie 11,086 acres
Jumbo 519 acres

- Label Point
- Air Operations
 -  Dip Site
 -  Helispot
- Assignment Breaks
 -  Division Break
 -  Branch Break
- Logistics
 -  Drop Point
- Operations
 -  Lookout
- Air Ops
 -  Temporary Flight Restriction
- Fire Perimeter
 -  Fire Edge
- Polygon Type
 -  Wildfire Daily Fire Perimeter
 -  Ranger District Boundary
 -  FS Wilderness Boundary
 -  World Hillshade

