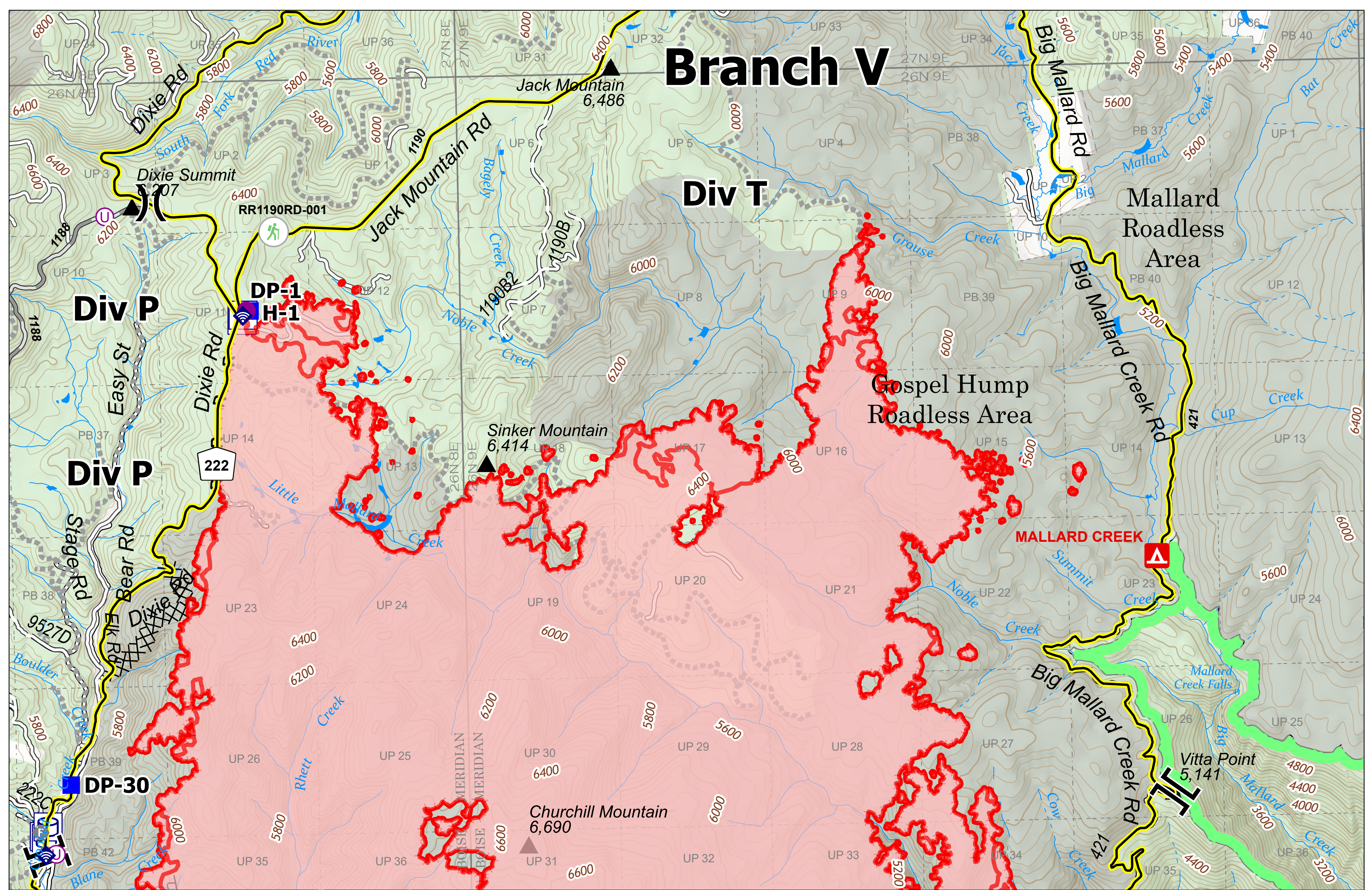


Branch V

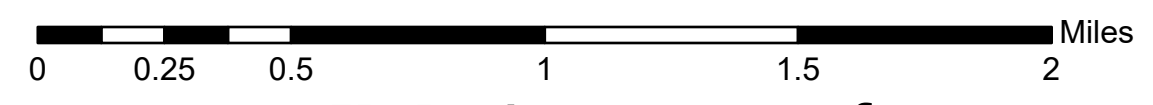
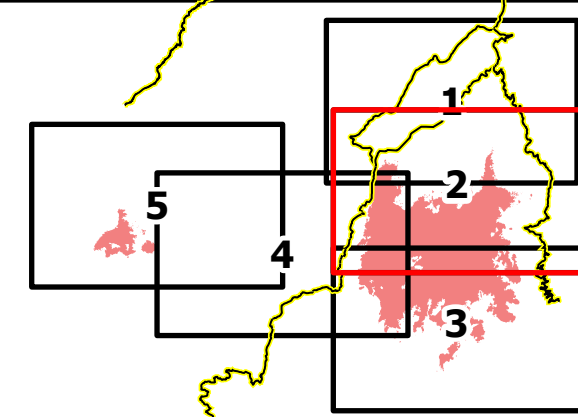
Div T

Div P

Div P



Operations
 Page 2 of 5
 July 12 Day Shift
 Dixie IDNCF-000448
 Jumbo IDNCF-000463



IR Perimeters as of
 July 10 @ 2112hrs
 Dixie : 15,323 acres
 Jumbo: 898 acres



- | | | |
|-----------------------------|--------------------------|------------------------|
| FS Wilderness Boundary | Unimproved Landing Area | Fire Station |
| USFS Roadless Areas | Assignment Breaks | Communications |
| Accountable Property | Division Break | Internet Access |
| Other Property | Branch Break | Ops Completed |
| Pump | Logistics | Completed Dozer Line |
| Water Tank | Drop Point | Completed Road as Line |
| Air Operations | Reference | Fire Perimeter |
| Helispot | Other | Fire Edge |
| | | Roads |
| | | Paved Roads |
| | | Dirt (Not Paved) |
| | | TravelRoute |
| | | Railroad |
| | | Runway |

