



















Helicopters	Call sign/FAA#	Type	Make/Model	Base	Remarks	Location	Latitude	Longitude	Elevation Type
	303AJ	1	Chinook	GIC	Buckets	Tolo Helibase	45° 55.003	116° 11.446	3343'
	462WY	1	Vertol	GIC	Buckets	Fish lake dip site	45° 36.668	115° 37.284	
	205PT	2	Bell 205++	Mullins	Buckets, Cargo, PAX	Dixie WC Helibase	45° 31.298	115° 30.790	
	359TA	3	AS-350B3	Mullins	Buckets, Cargo, Recon	Red River Helibase	45° 42.620	115° 20.708	
	H-2						45° 36.612	115° 40.883	7862' Type 2 & 3
	H-3						45° 35.09	115° 40.89	7622' Type 2 & 3
	H-4						45° 31.962	115° 18.193	2601' Type 2 & 3
	H-5						45° 31.977	115° 27.235	5840' Type 2 & 3
	H-6						45° 36.803	115° 24.823	6171' Type 2 & 3
	H-7						45° 34.24	115° 41.18	7312' Type 2 & 3
	H-8						45° 36.55	115° 19.43	5238' Type 3

Pilot Map  
 Dixie-NCF-000448  
 Jumbo-NCF-000463  
 7/17/2021

-  Airstrip or Airport
-  Check Point
-  Helispot
-  Dip Site
-  Helibase
-  Sling Site
-  Unimproved Landing Area
-  Division Break
-  Branch Break
-  Drop Point
-  Lookout
-  Resource Location
-  Mobile Weather Unit
-  Repeater
-  Water Source
-  Wildfire Daily Fire Perimeter
- Tower**
-  Tower > 200'



NAD 1983 UTM Zone 11N  
 Scale 1:200,000  
 7/16/2021 2000

