



















Helicopters	Call sign/FAA#	Type	Make/Model	Base	Remarks	Location	Latitude	Longitude	Elevation	Type
		1	Chinook	GIC	Buckets	Tolo Helibase	45° 55.003	116° 11.446	3343'	
462WY		1	Vertol	GIC	Buckets	Fish lake dip site	45° 36.668	115° 37.284		
205PT		2	Bell 205++	Mullins	Buckets, Cargo, PAX	Dixie WC Helibase	45° 31.298	115° 30.790		
359TA		3	AS-350B3	Mullins	Buckets, Cargo, Recon	Red River Helibase	45° 42.620	115° 20.708		
						Mallard Helibase	45° 36.550	115° 19.43		
H-2							45° 36.612	115° 40.883	7862'	Type 2 & 3
H-3							45° 35.09	115° 40.89	7622'	Type 2 & 3
H-4							45° 31.962	115° 18.193	2601'	Type 2 & 3
H-50							45° 31.977	115° 27.235	5840'	Type 2 & 3
H-51							45° 33.143	115° 27.580		
H-52							45° 31.31	115° 30.88		
H-6							45° 36.803	115° 24.823	6171'	Type 2 & 3
H-7							45° 34.24	115° 41.18	7312'	Type 2 & 3
H-8							45° 36.55	115° 19.43	5238'	Type 3

Pilot Map
 Dixie-NCF-000448
 Jumbo-NCF-000463
 7/18/2021

-  Airstrip or Airport
-  Check Point
-  Helispot
-  Dip Site
-  Helibase
-  Sling Site
-  Unimproved Landing Area
-  Division Break
-  Branch Break
-  Drop Point
-  Lookout
-  Resource Location
-  Mobile Weather Unit
-  Repeater
-  Water Source
-  Wildfire Daily Fire Perimeter
- Tower**
-  Tower > 200'



NAD 1983 UTM Zone 11N
 Scale 1:200,000
 7/17/2021 2000

