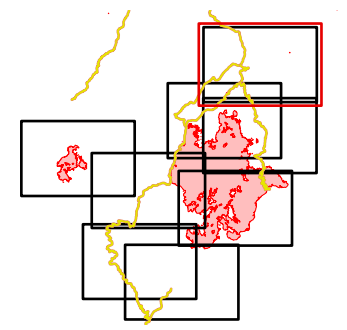




Operations

Divs_TUV

July 22 Day Shift
 Dixie IDNCF-000448
 Jumbo IDNCF-000463



IR Perimeters as of July 22 @ 00:10
 Dixie: 31,124 acres
 Jumbo: 1,793 acres

<ul style="list-style-type: none"> Idaho County Roads Forest Service Roads USFS Roadless Areas 	<p>Assignment Breaks</p> <ul style="list-style-type: none"> Division Break Branch Break 	<p>Air Operations</p> <ul style="list-style-type: none"> Dip Site Helispot Helibase 	<p>Logistics</p> <ul style="list-style-type: none"> Drop Point Camp <p>Repair</p> <ul style="list-style-type: none"> Landing or Log Deck 	<p>Ops Completed</p> <ul style="list-style-type: none"> Dozer Push Completed Dozer Line 	<p>Ops Planned</p> <ul style="list-style-type: none"> Planned Dozer Line <p>Reference</p> <ul style="list-style-type: none"> Other 	<p>Air Ops</p> <ul style="list-style-type: none"> Retardant Drop <p>Accountable Property</p> <ul style="list-style-type: none"> Other Property Water Tank 	<ul style="list-style-type: none"> Isolated Heat Source Scattered Heat Intense Heat Heat Perimeter 	  <p>NAD 83 UTM Zone 11 N 1:26000 7/22/21</p>
--	--	--	--	--	--	---	--	---