









Call sign/FAA#	Type	Make/Model	Base	Remarks
303AJ	1	Chinook	GIC	Buckets
462WY	1	Vertol	GIC	Buckets
205PT	2	Bell 205++	Mullins	Buckets, Cargo, PAX
359TA	3	AS-350B3	Mullins	Buckets, Cargo, Recon



Helicopters

Location	Latitude	Longitude	Elevation	Type
Mullins Helibase	45° 42.981'	115° 21.871'	4299'	
Toio Helibase	45° 55.003'	116° 11.446'	3343'	
Fish lake dip site	45° 36.668'	115° 37.284'		
Dixie WC Helihwell	45° 31.298'	115° 30.790'		
H-2	45° 36.612'	115° 40.883'	7862'	2 & 3
H-3	45° 35.09'	115° 40.89'	7622'	2 & 3
H-4	45° 31.962'	115° 18.193'	2601'	2 & 3
H-5	45° 31.977'	115° 27.235'	5840'	2 & 3
H-6	45° 36.803'	115° 24.823'	6171'	2 & 3
H-7	45° 34.24'	115° 41.18'	7312'	2 & 3
H-10	45° 39.957'	115° 18.702'		

Location	Latitude	Longitude
DP-1	45° 36.248'	115° 25.906'
DP-3	45° 37.392'	115° 23.434'
DP-30	45° 33.540'	115° 27.447'
DP-33	45° 32.744'	115° 27.634'
DP-35	45° 32.297'	115° 27.056'
DP-4	45° 37.544'	115° 23.089'
DP-5	45° 38.923'	115° 22.325'
DP-50	45° 23.136'	115° 29.990'
DP-7	45° 39.211'	115° 20.724'



Pilot Map
Dixie-NCF-000448
Jumbo-NCF-000463
7/22/2021




-  TFR
- Air Operations**
-  Airstrip or Airport
-  Check Point
-  Helispot
-  Dip Site
-  Helibase
-  Sling Site
-  Unimproved Landing Area

- Assignment Breaks**
-  Division Break
-  Branch Break

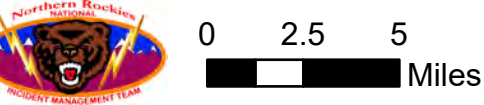
- Logistics**
-  Drop Point

- Operations**
-  Lookout

- Communications**
-  Mobile Weather Unit
-  Repeater

- Water**
-  Water Source
-  Label Point
-  Tower > 200'

World Hillshade



NAD 1983 UTM Zone 11N
 Scale 1:200,000
 7/21/2021 2030

