









Pilot Map  
 Dixie-NCF-000448  
 Jumbo-NCF-000463  
 7/25/2021

-  TFR
- Air Operations**
-  Airstrip or Airport
-  Check Point
-  Helispot
-  Dip Site
-  Helibase
-  Sling Site
-  Unimproved Landing Area

**Assignment Breaks**

-  Division Break

**Logistics**

-  Drop Point





**Operations**

-  Lookout

**Communications**

-  Mobile Weather Unit
-  Repeater

**Water**

-  Water Source
-  Label Point
-  Tower > 200'
-  Tower 30' - 200'
-  Towers of Unknown Height

 Closure Line Status

World Hillshade



NAD 1983 UTM Zone 11N  
 Scale 1:200,000  
 7/24/2021 1000

