

115°39'0"W

115°38'0"W

115°37'0"W

115°36'0"W

**Jumbo**

ID-NCF-000463

Infrared Map - NIROPS

Infrared Map for 8/4/2021

Imagery Acquired: 8/3/2021 @ 2215 MDT

IRIN: Jen Frazer

Interpreted Acres: 2646 (+3)



45°35'0"N

45°35'0"N

45°34'0"N

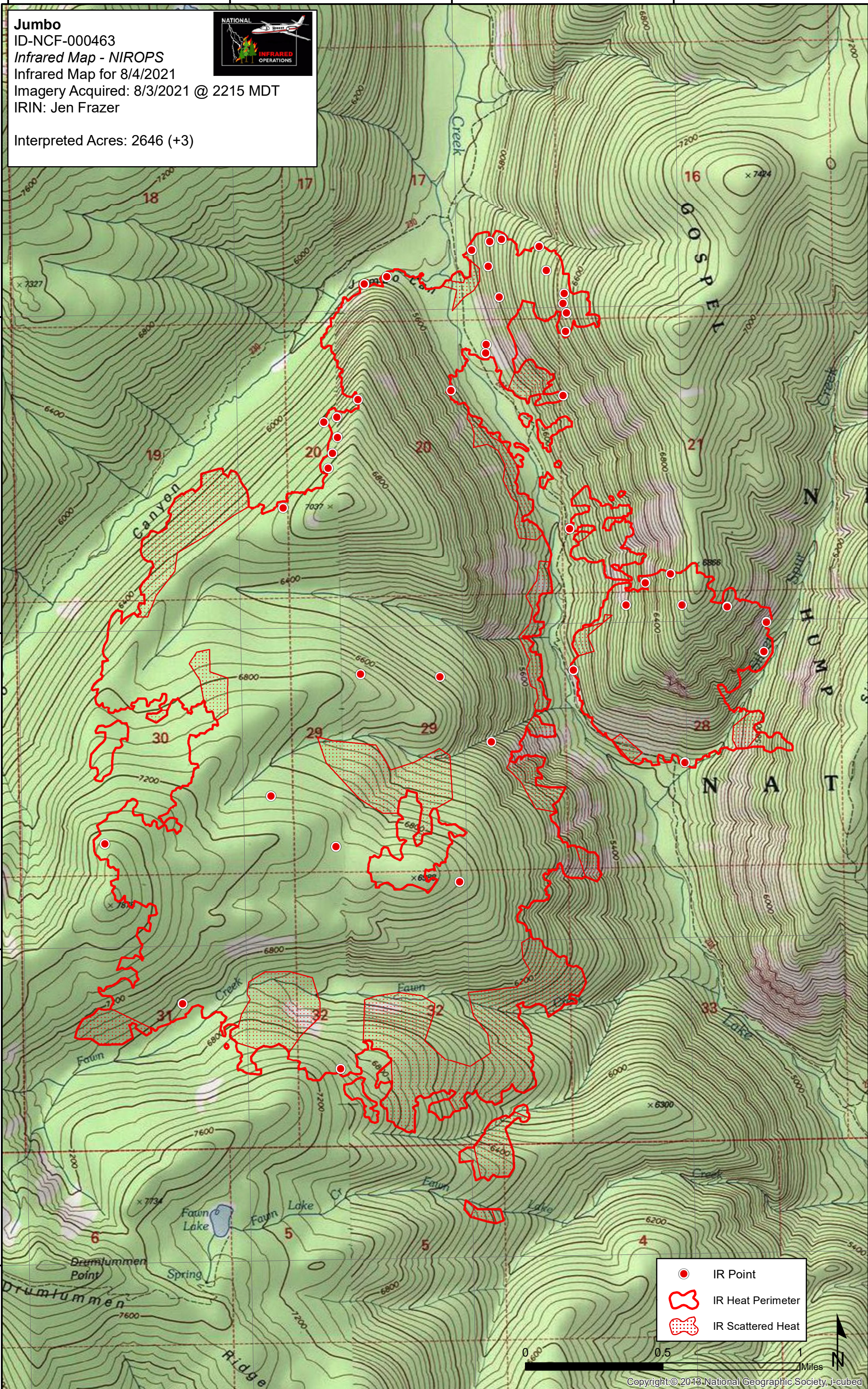
45°34'0"N




45°33'0"N


45°33'0"N

45°32'0"N

45°32'0"N



-  IR Point
-  IR Heat Perimeter
-  IR Scattered Heat



115°39'0"W

115°38'0"W

115°37'0"W

115°36'0"W