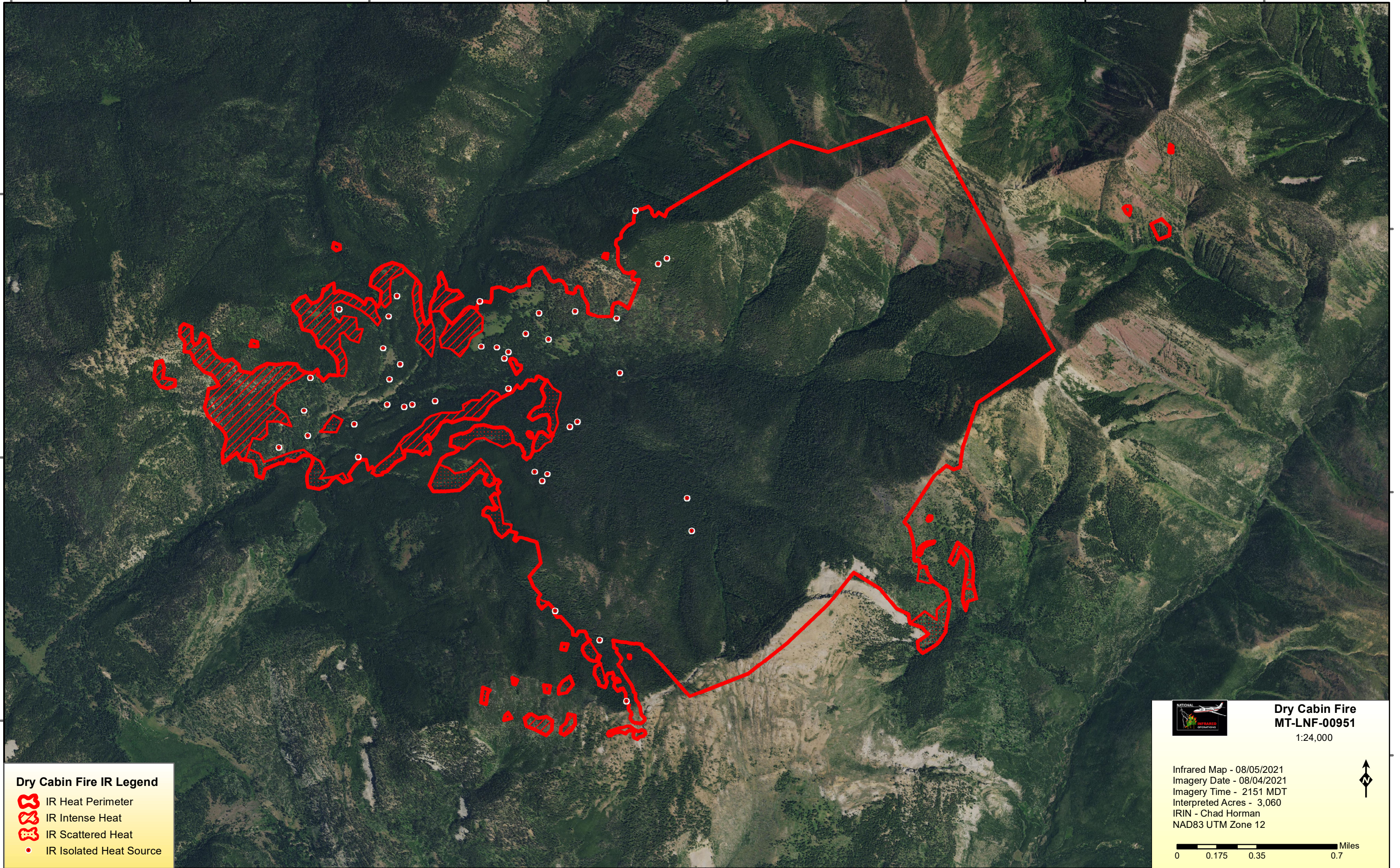






113°0'0"W

112°55'0"W



Dry Cabin Fire IR Legend


-  IR Heat Perimeter
-  IR Intense Heat
-  IR Scattered Heat
-  IR Isolated Heat Source



**Dry Cabin Fire
MT-LNF-00951**

1:24,000

Infrared Map - 08/05/2021
 Imagery Date - 08/04/2021
 Imagery Time - 2151 MDT
 Interpreted Acres - 3,060
 IRIN - Chad Horman
 NAD83 UTM Zone 12



113°0'0"W

112°55'0"W