







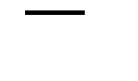



**Public Information**

Map Time: 7/16/2021 6:23 PM

Dry Cabin  
MT-LNF-000951

286 acres at 20210716 @ 0033

-  Structure
-  Wildfire Fire Perimeter
-  Ranger District Boundary
-  FS Wilderness Boundary
-  FS Ownership
-  Forest Service System Roads
-  Highways
-  County



Remote Incident Support Team  
7/16/2021 1823  
1:56,313  
North American 1983 Datum, Lat/Long Grid

