






**Public Information**  
 Dry Cabin  
 MT-LNF-000951

Map Time: 7/20/2021 8:26 PM  
 2336 acres at 20210719

-  Structure
-  Wildfire Fire Perimeter
-  Ranger District Boundary
-  FS Wilderness Boundary
-  FS Ownership
-  Forest Service System Roads
-  Highways
-  County

