


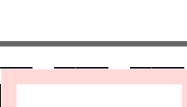






Public Information

Map Time: 7/29/2021 6:38 AM

Dry Cabin
 MT-LNF-000951
 2478 Acres

2478 acres at 28 July 21 @ 1840

-  Structure
-  Wildfire Fire Perimeter
-  Ranger District Boundary
-  FS Wilderness Boundary
-  FS Ownership
-  Forest Service System Roads
-  Highways
-  County

