



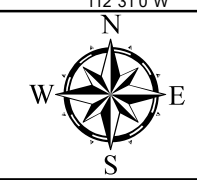


Source: Esri, Maxar, GeoEye, Earthstar Geographics, CNES/Airbus DS, USDA, USGS, AeroGRID, IGN, and the GIS User Community

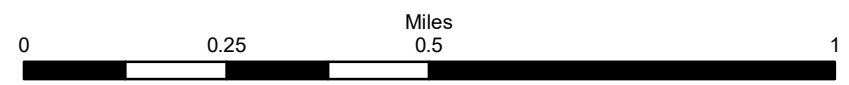
Legend

-  Heat Perimeter
-  Scattered Heat Areas
-  Intense Heat Areas
-  Isolated Heat Sources

NAD 1983 UTM Zone 12N



Falls Creek
MT-HLF-005152
Infrared Heat Sources
 1:15,000



IR Interpreter: Brian Monroe
 IR interpreted acres: 1/10
 Date: 10/18/2021
 Scan Date: 10/17/2021
 Scan Time: 1927 hrs MDT