

Incident Action Plan Map

Gatlin Gulch
MTBDF-006338

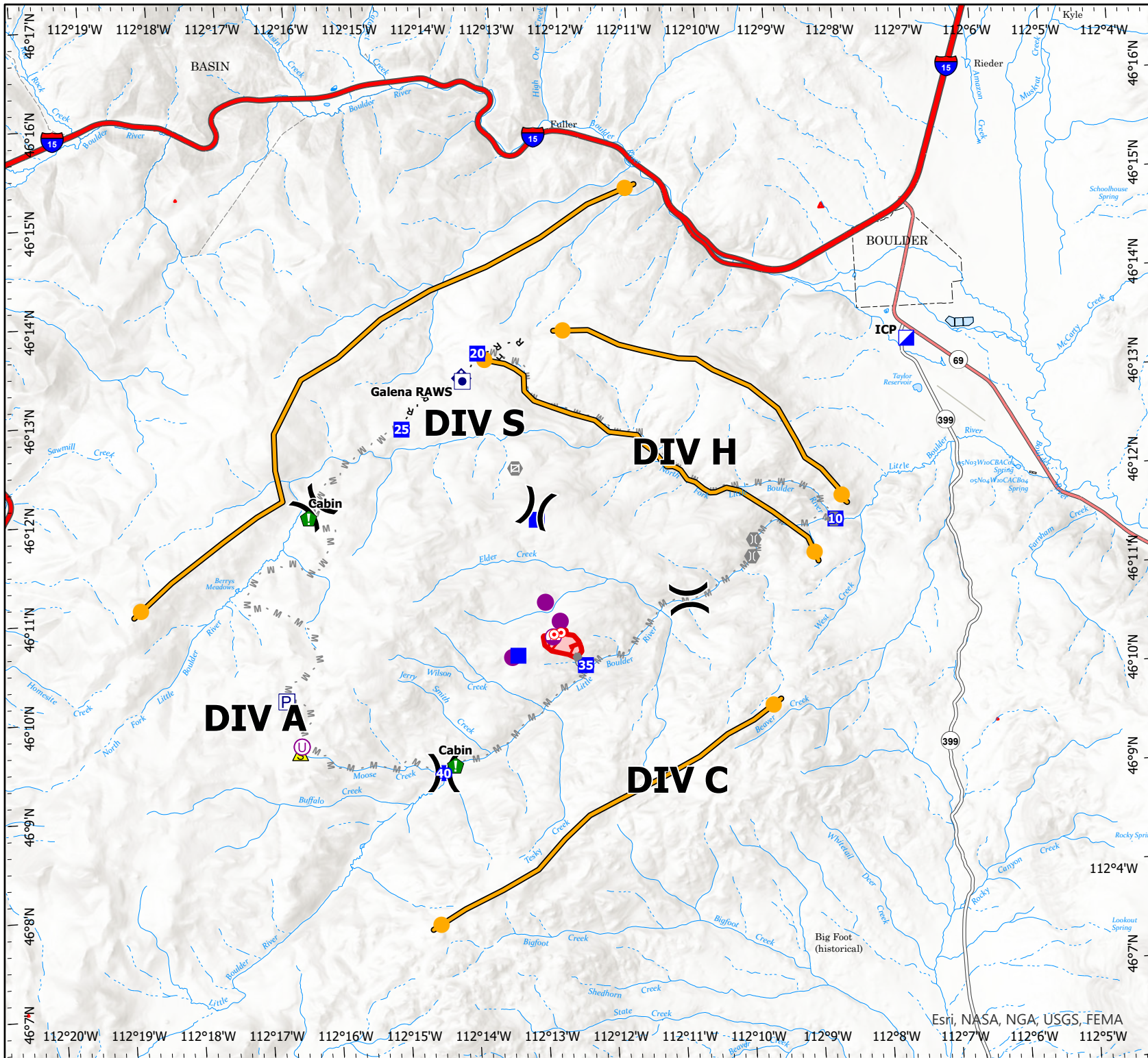
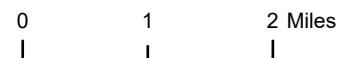

08/04/2021

60 Acres @ 08/03/2021
9:14 PM



- Helispot
- ⊕ Sling Site
- ⊙ Unimproved Landing Area
- ⌋ Division Break
- ▣ Incident Command Post
- Drop Point
- Hot Spot - Spot Fire
- Other
- ⊕ Gate
- ⌋ Bridge
- ⬆ Resource Location
- ⬆ Mobile Weather Unit
- ⚠ Safety Zone
- H - Completed Hand Line
- R - Completed Road as Line
- M - Planned Mixed Construction Line
- Access or Improved Road
- Management Action Point
- ▭ Fire Edge

8/4/2021 0632
60 Acres from GPS
WGS 1984 Datum. LatLong Grid



Esri, NASA, NGA, USGS, FEMA