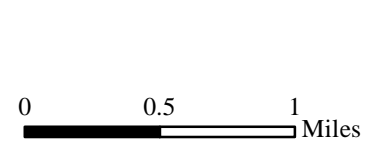







Source: Esri, DigitalGlobe, GeoEye, Earthstar Geographics, CNES/Airbus DS, USDA, USGS, AeroGRID, IGN, and the GIS User Community

INFRARED MAP
GOOSE
 MT-BDF-006227
 Interpreted (IR) Acres: 7,262
 July 21, 2021 @ 2200 MDT



*IRIN: Cheron Ferland
 Duluth, MN*



	Isolated Heat		Heat Perimeter
	GIS Perimeter		No Intense Heat
			Scattered Heat