

111°39'0"W 111°38'0"W 111°37'0"W 111°36'0"W 111°35'0"W 111°34'0"W 111°33'0"W

44°45'0"N

44°45'0"N

44°44'0"N

44°44'0"N

44°43'0"N





44°43'0"N

44°42'0"N

44°42'0"N



**Goose**  
**MT-BDF-006227**  
**Map Date: 08/09/2021**  
**Imagery Date: 08/09/2021**  
**Time: 0201 MDT**  
**Interpreted Acres: 7522 Acres**  
**IRIN Lance R. Brady**

-  Isolated Heat Source
-  Heat Perimeter
-  Intense Heat
-  Scattered Heat

0 0.2 0.4 0.8 Miles

N

Source: Esri, Maxar, GeoEye, Earthstar Geographics, CNES/Airbus DS, USDA, USGS, AeroGRID, IGN, and the GIS User Community

111°39'0"W 111°38'0"W 111°37'0"W 111°36'0"W 111°35'0"W 111°34'0"W 111°33'0"W