

IAP Vicinity Map

Goose


MTBDF-006227

8/11/2021-8/13/2021

Data as of 8/10/2021

7,522 acres as of 08/09/2021 02:01

Acres from IR

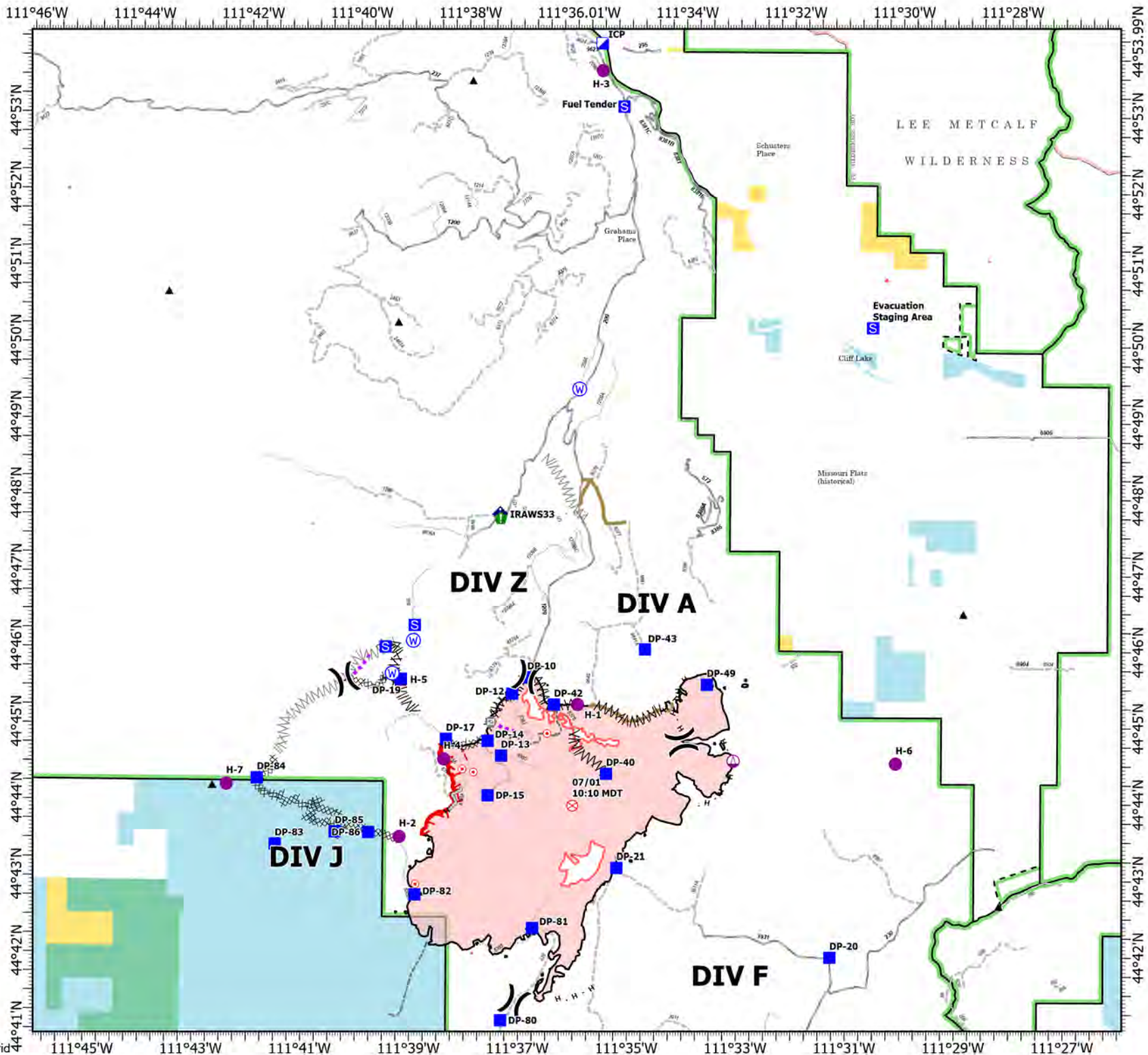


- Wildfire Daily Fire Perimeter
- Helispot
- Sling Site
- Division Break
- Incident Command Post
- Drop Point
- Staging Area
- Hot Spot - Spot Fire
- Fire Origin
- Gate
- Resource Location
- Mobile Weather Unit
- Water Source
- Completed Burnout
- Completed Dozer Line
- Completed Fuel Break
- Completed Hand Line
- Planned Fuel Break
- Planned Secondary Line
- Access or Improved Road
- Fence
- Other
- Repair Line
- Road Repair
- Route
- Fire Edge
- Contained Line



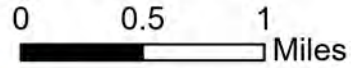
8/10/2021 1022
1:125,000

North American 1983 Datum, LatLong Grid

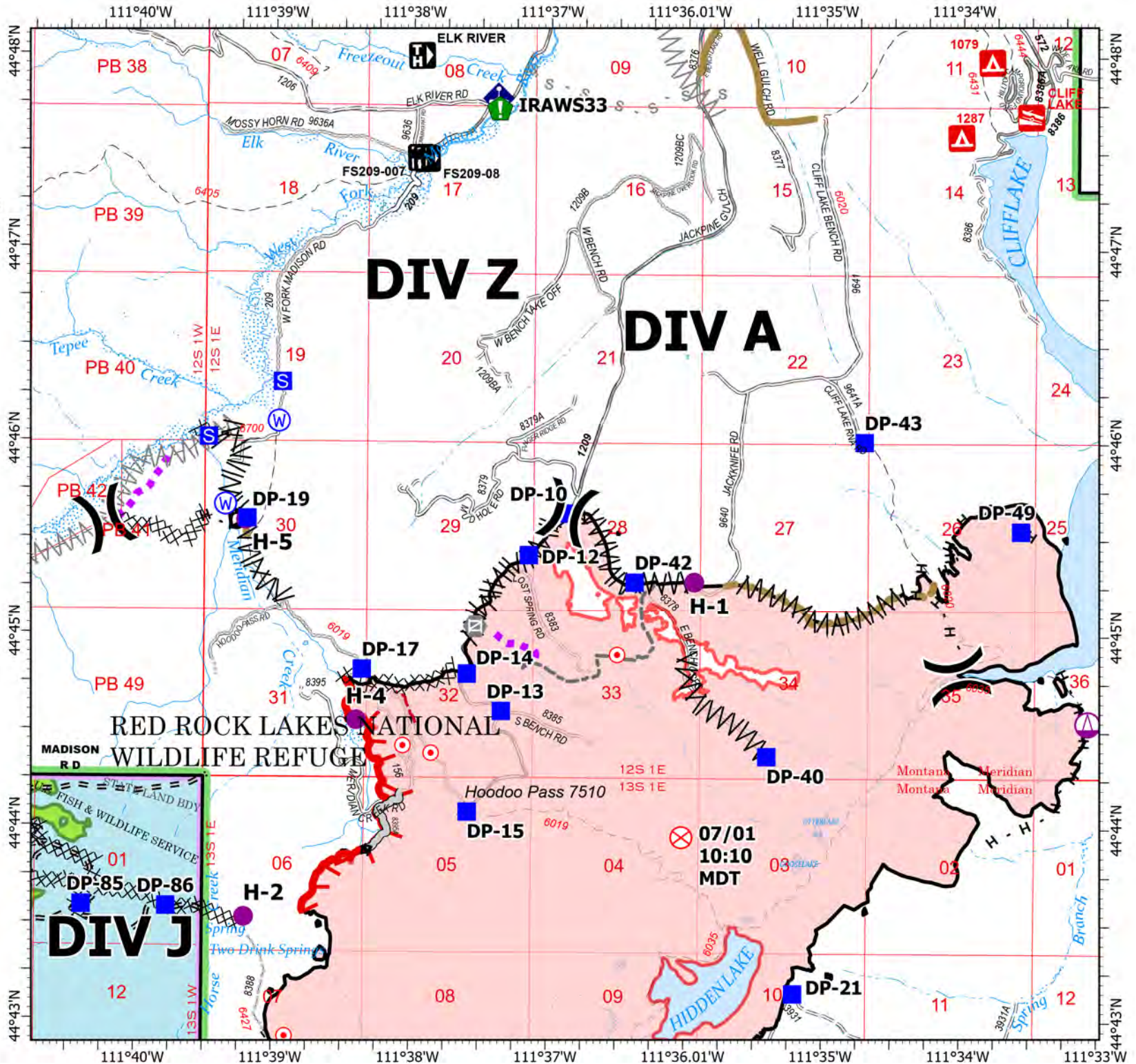


IAP Div. A & Z

Goose
 MTBDF-006227
 8/11/2021-8/13/2021
 Data as of 8/10/2021
 7,522 acres at 08/09/2021 02:01
 Acres from IR



- Wildfire Daily Fire Perimeter
- Teepee Harvest Units
- Helispot
- Sling Site
- Division Break
- Drop Point
- Staging Area
- Hot Spot - Spot Fire
- Fire Origin
- Gate
- Resource Location
- Mobile Weather Unit
- Water Source
- Completed Burnout
- Completed Dozer Line
- Completed Fuel Break
- Completed Hand Line
- Planned Fuel Break
- Planned Secondary Line
- Access or Improved Road
- Fence
- Other
- Repair Line
- Road Repair
- Route
- Fire Edge
- Contained Line
- DNRC Roads



8/10/2021 0924

1:50,000

North American 1983 Datum, Lat/Long Grid

IAP Div. F

Goose

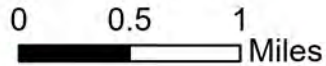
MTBDF-006227

8/11/2021-8/13/2021

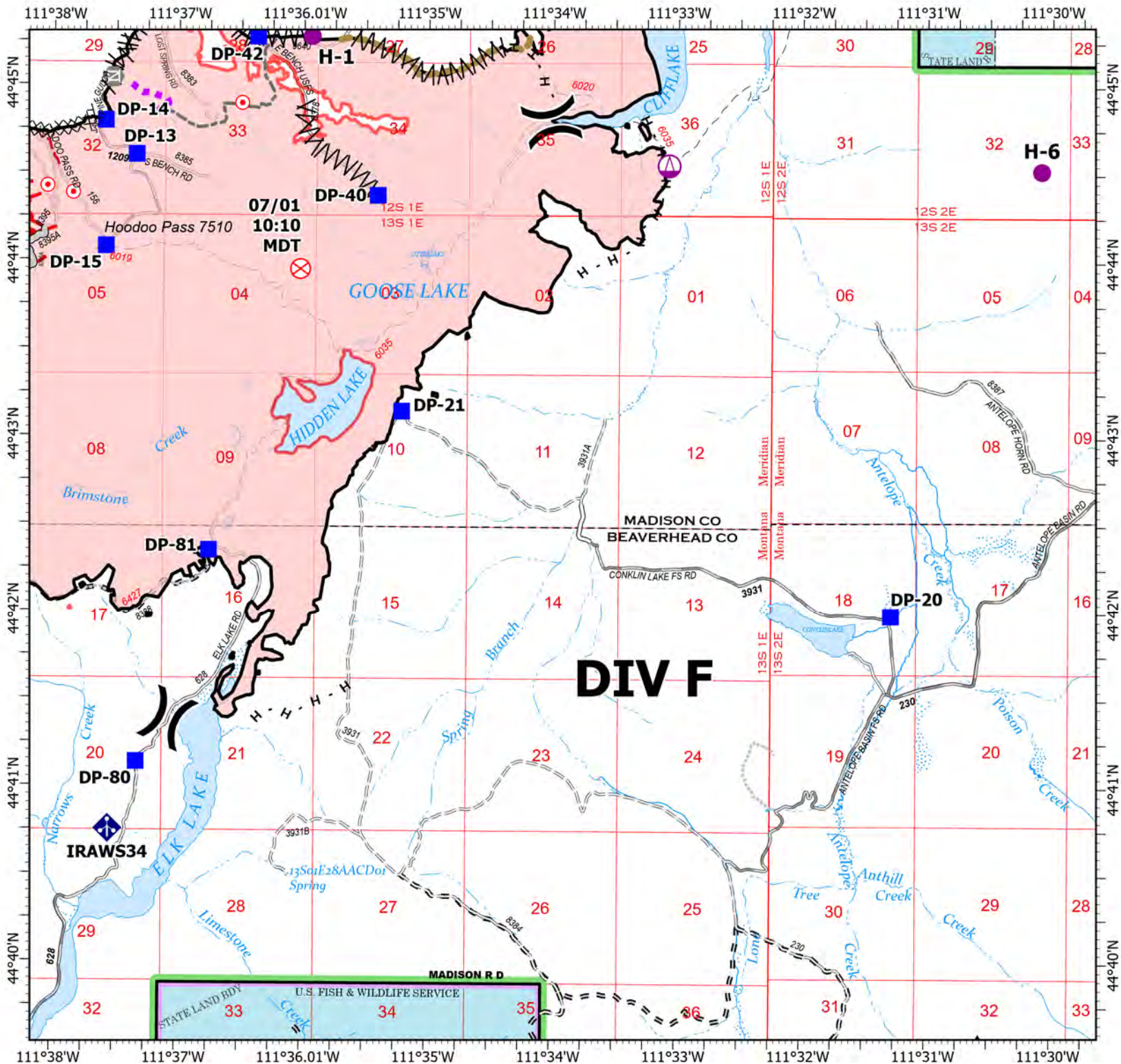
Data as of 8/10/2021

7,522 acres at 08/09/2021 02:01

Acres from IR



- Wildfire Daily Fire Perimeter
- Helispot
- Sling Site
- Division Break
- Drop Point
- Hot Spot - Spot Fire
- Fire Origin
- Gate
- Mobile Weather Unit
- Completed Dozer Line
- Completed Fuel Break
- Completed Hand Line
- Access or Improved Road
- Fence
- Other
- Road Repair
- Route
- Fire Edge
- Contained Line
- DNRC Roads



8/10/2021 0957
1:55,000

North American 1983 Datum, Lat/Long Grid

IAP Div J

Goose

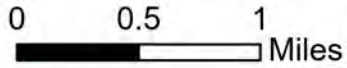
MTBDF-006227

8/11/2021-8/13/2021

Data as of 8/10/2021

7,522 acres at 08/09/2021 02:01

Acres from IR



- Wildfire Daily Fire Perimeter
- Tepee Harvest Units
- Helispot
- Division Break
- Drop Point
- Staging Area
- Hot Spot - Spot Fire
- Fire Origin
- Gate
- Mobile Weather Unit
- Water Source
- Completed Burnout
- Completed Dozer Line
- Completed Fuel Break
- Completed Hand Line
- Planned Fuel Break
- Access or Improved Road
- Fence
- Other
- Road Repair
- Route
- Fire Edge
- Contained Line
- DNRC Roads



8/10/2021 1011
1:50,000

North American 1983 Datum, Lat/Long Grid

