

IAP Vicinity Map

Goose

MTBDF-006227

8/12/2021-8/14/2021

7,522 acres at 08/09/2021 02:01

Acres from IR

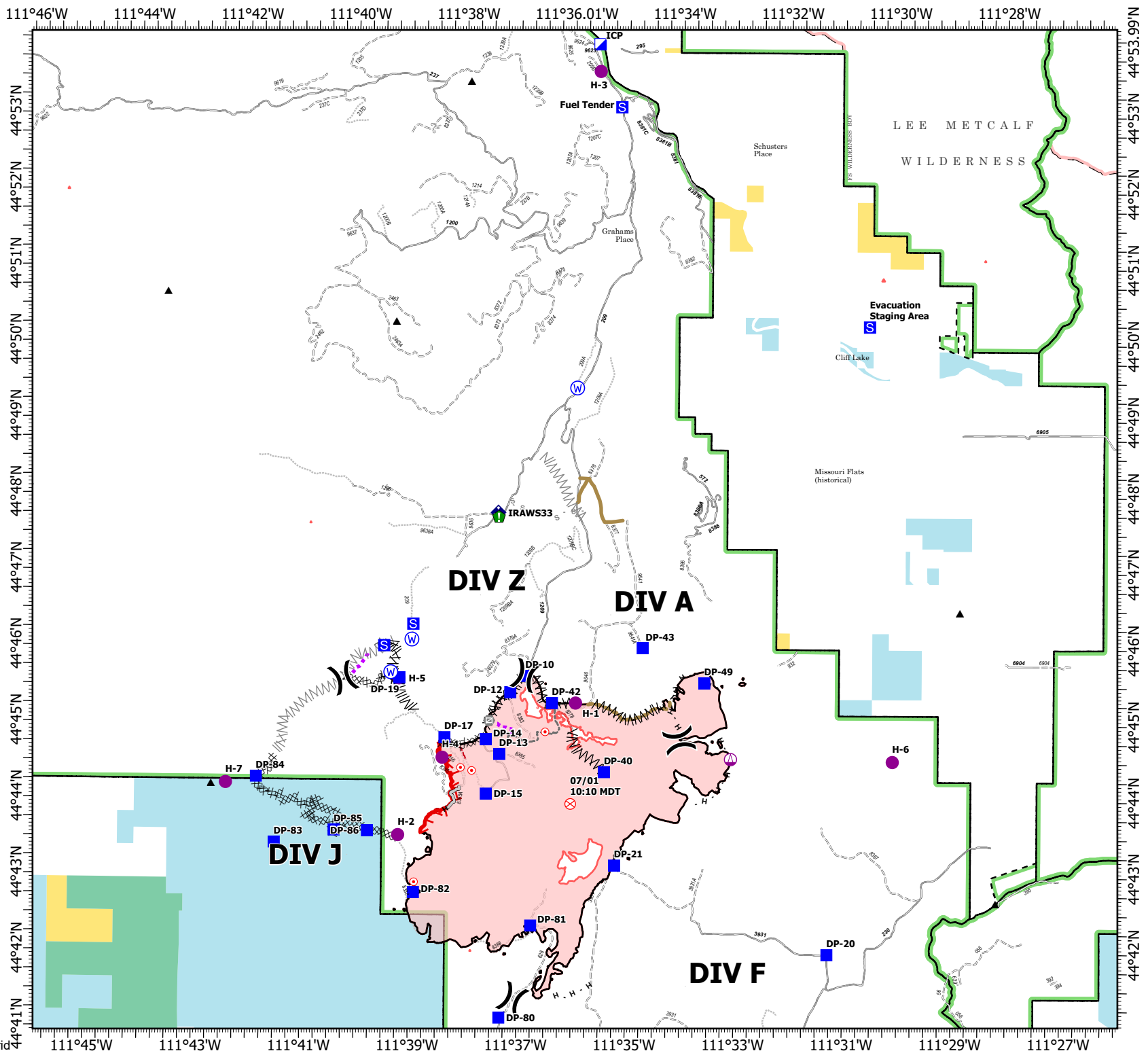
0 0.5 1 2 Miles

- Wildfire Daily Fire Perimeter
- Helispot
- Sling Site
- Division Break
- Incident Command Post
- Drop Point
- Staging Area
- Hot Spot - Spot Fire
- Fire Origin
- Gate
- Resource Location
- Mobile Weather Unit
- Water Source
- Completed Burnout
- Completed Dozer Line
- Completed Fuel Break
- Completed Hand Line
- Planned Fuel Break
- Planned Secondary Line
- Access or Improved Road
- Fence
- Other
- Repair Line
- Road Repair
- Route
- Fire Edge
- Contained Line



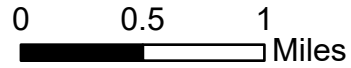
8/9/2021 1323
1:125,000

North American 1983 Datum. LatLong Grid

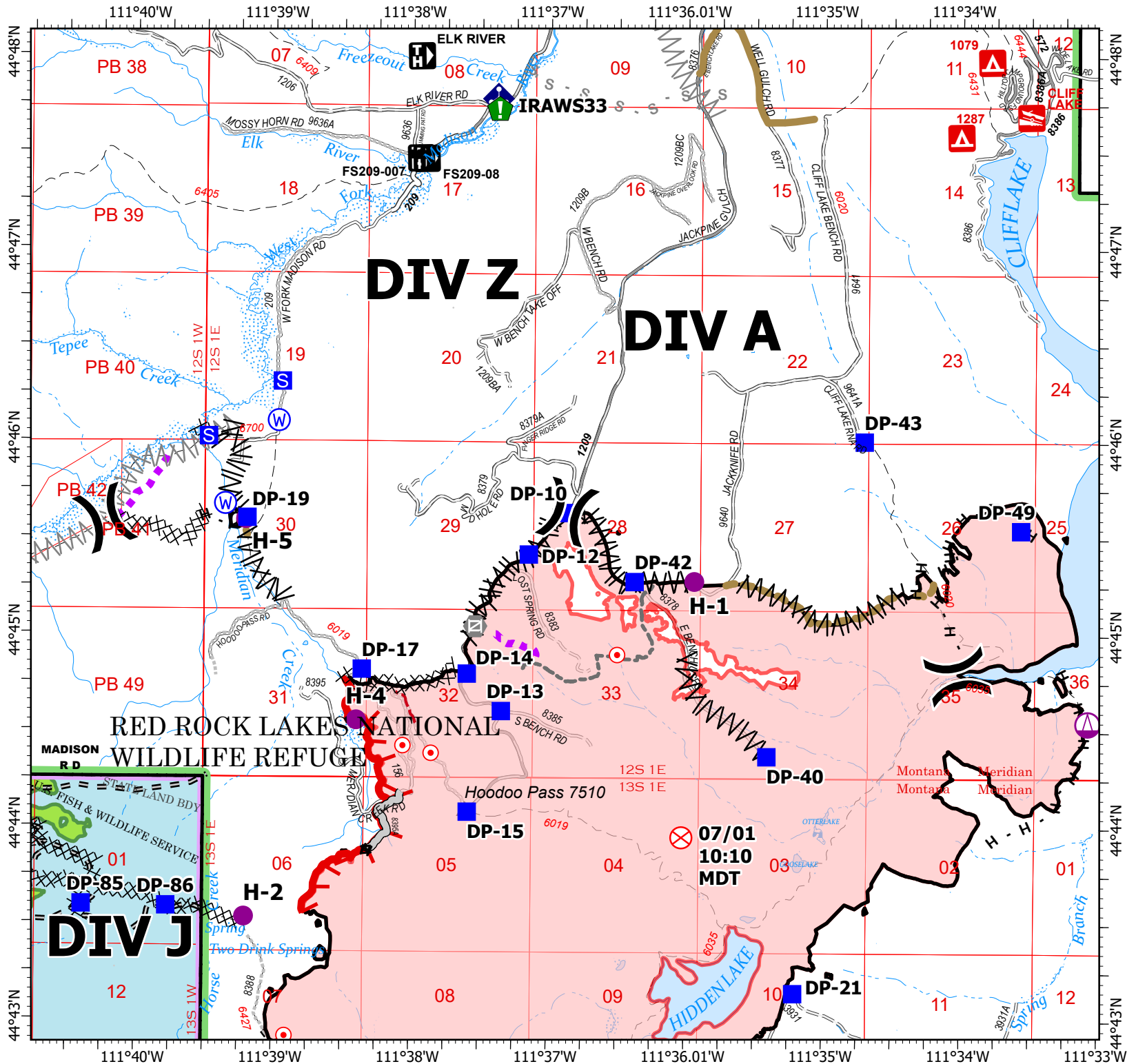


IAP Div. A & Z

Goose
MTBDF-006227
8/12/2021-8/14/2021
7,522 acres at 08/09/2021 02:01
Acres from IR



- Wildfire Daily Fire Perimeter
- Tepee Harvest Units
- Helispot
- Sling Site
- Division Break
- Drop Point
- Staging Area
- Hot Spot - Spot Fire
- Fire Origin
- Gate
- Resource Location
- Mobile Weather Unit
- Water Source
- Completed Burnout
- Completed Dozer Line
- Completed Fuel Break
- Completed Hand Line
- Planned Fuel Break
- Planned Secondary Line
- Access or Improved Road
- Fence
- Other
- Repair Line
- Road Repair
- Route
- Fire Edge
- Contained Line
- DNRC Roads



RED ROCK LAKES NATIONAL WILDLIFE REFUGE

DIV J

DIV Z

DIV A



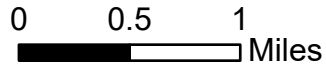
IAP Div. F

Goose

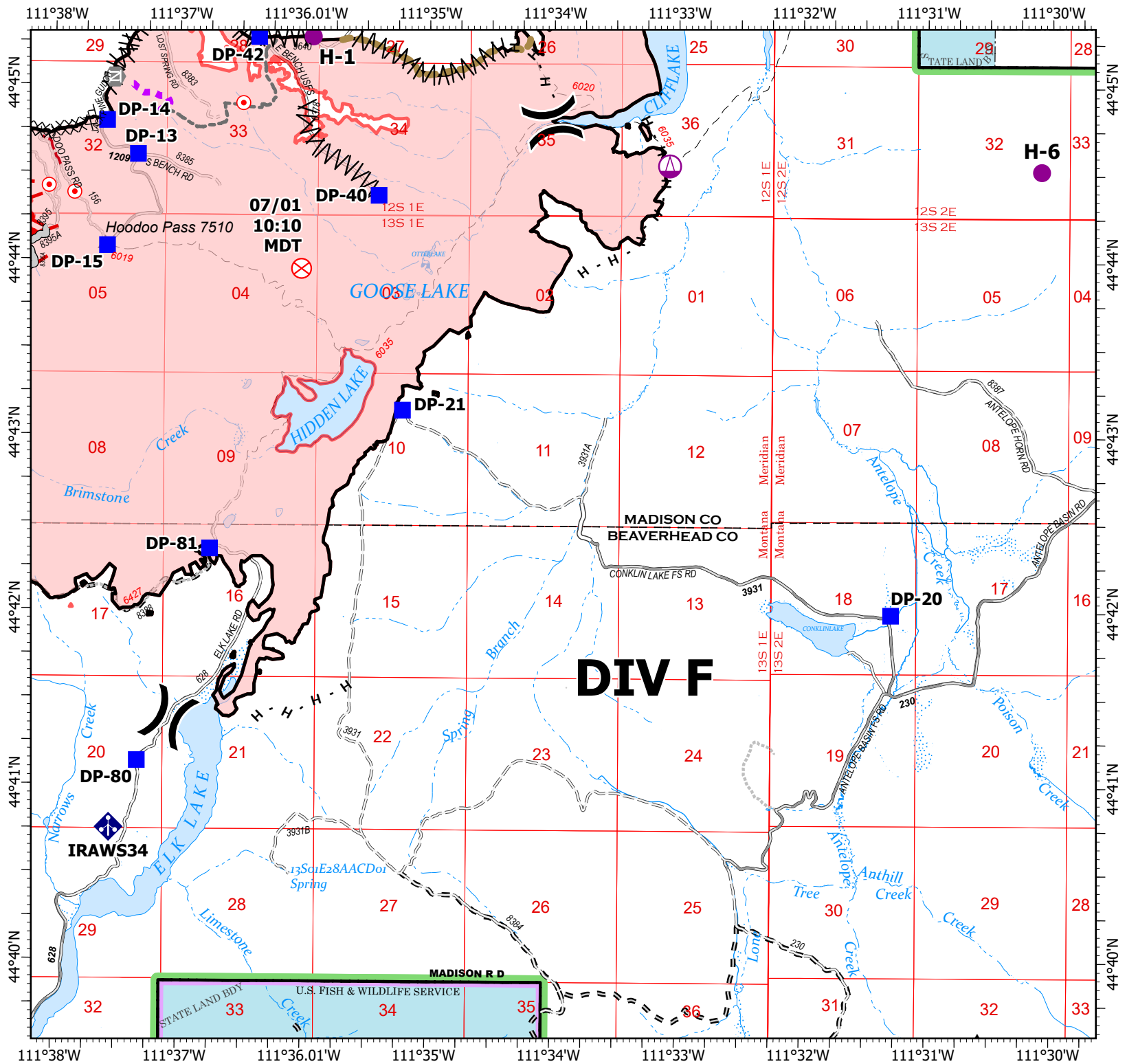
MTBDF-006227

8/12/2021-8/14/2021

7,522 acres at 08/09/2021 02:01
Acres from IR

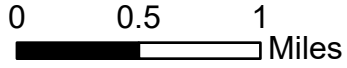


- Wildfire Daily Fire Perimeter
- Helispot
- Sling Site
- Division Break
- Drop Point
- Hot Spot - Spot Fire
- Fire Origin
- Gate
- Mobile Weather Unit
- Completed Dozer Line
- Completed Fuel Break
- Completed Hand Line
- Access or Improved Road
- Fence
- Other
- Road Repair
- Route
- Fire Edge
- Contained Line
- DNRC Roads



IAP Div J

Goose
MTBDF-006227
8/12/2021-8/14/2021
7,522 acres at 08/09/2021 02:01
Acres from IR



- Wildfire Daily Fire Perimeter
- Tepee Harvest Units
- Helispot
- Division Break
- Drop Point
- Staging Area
- Hot Spot - Spot Fire
- Fire Origin
- Gate
- Mobile Weather Unit
- Water Source
- Completed Burnout
- Completed Dozer Line
- Completed Fuel Break
- Completed Hand Line
- Planned Fuel Break
- Access or Improved Road
- Fence
- Other
- Road Repair
- Route
- Fire Edge
- Contained Line
- DNRC Roads



8/9/2021 1250
1:50,000
North American 1983 Datum, Lat/Long Grid

