








**IAP**  
Graham Ridge  
IDCAS-000377  
07/12/2021, Day  
10 acres at 07/09 21:00 hrs

-  Helispot
-  Drop Point
-  Hot Spot - Spot Fire
-  Fire Origin
-  Other
-  Water Source
-  Wildfire Daily Fire Perimeter

**Coal Spot 1**

**July 7, 0730**

**Coal Spot 2**

**Turn Around**

**Graham Mountain**

**Road Closure**



0 0.25 0.5  
Miles

JB  
7/11/2021 2010  
Acres from GPS  
North American 1983 Datum, LatLong  
Grid, State Plane

Geospatial Technology and A

Service  
VERA