











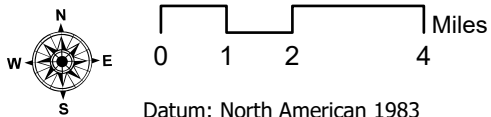
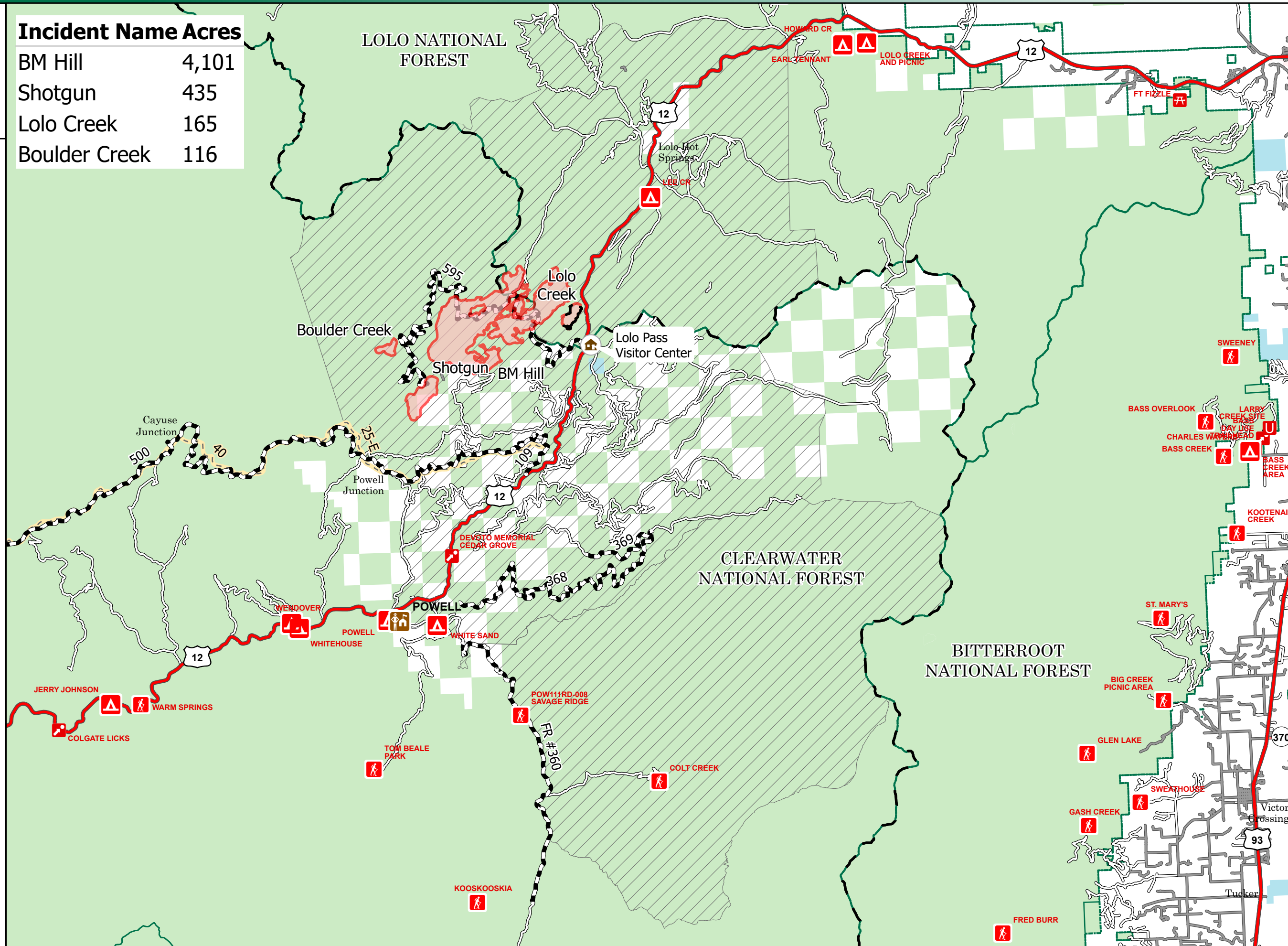
## Granite Pass Complex

MT-LNF-000962  
7/30/21 - 8/1/21  
4,847 acres  
IR updated 7/29/21 11:30  
Est. comp.: 37%

### Incident Name Acres

BM Hill	4,101
Shotgun	435
Lolo Creek	165
Boulder Creek	116

-  Contained Line
-  Wildfire Daily Fire Perimeter
-  Area Closure
-  HWY 12 (Open)
-  Road Closure
-  Trail Closure
-  MT/ID State Boundary
-  FS Boundary
-  Lolo Pass
-  Ranger District Office



Datum: North American 1983

CIIMT15 GISS Updated: 7/29/2021 2040