

















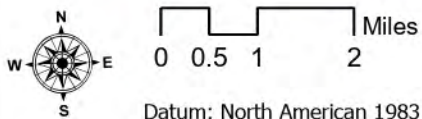
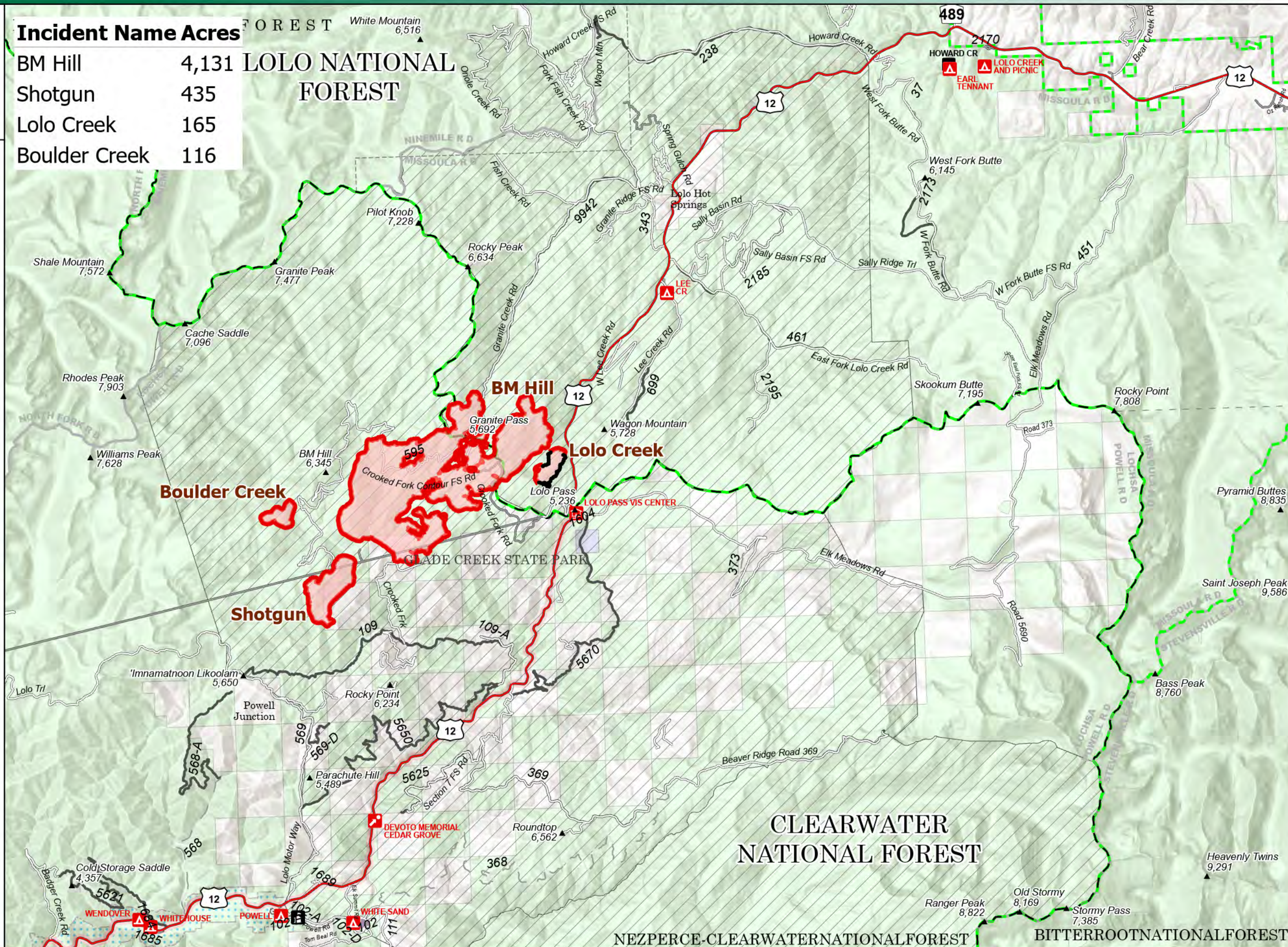
Granite Pass Complex

MT-LNF-000962
 8/1/21
 4,977 acres
 IR updated 7/30/21 00:40
 Estimated Containment: 4%

-  Fire Edge
-  Contained Line
-  Wildfire Daily Fire Perimeter
-  Area Closure
-  Ranger District Office
-  Summit
-  Primary Highway
-  Paved Roads
-  Dirt (Not Paved)
-  FS Boundary
-  State Boundary
-  County Boundary
-  Wild and Scenic River
-  Forest Service Land
-  State Public Lands
-  Other State Lands

Incident Name Acres

BM Hill	4,131
Shotgun	435
Lolo Creek	165
Boulder Creek	116



Datum: North American 1983

NR IMT1 GISS Updated: 7/31/2021 2038