

















Granite Pass Complex

MT-LNF-000962

8/2/21

5,739 acres

IR updated 8/2/21 @ 00:45
Estimated Containment: 4%

-  Fire Edge
-  Contained Line
-  Wildfire Daily Fire Perimeter
-  Area Closure
-  Ranger District Office
-  Summit
-  Primary Highway
-  Paved Roads
-  Dirt (Not Paved)
-  FS Boundary
-  State Boundary
-  County Boundary
-  Wild and Scenic River
-  Forest Service Land
-  State Public Lands
-  Other State Lands

Incident Name Acres

BM Hill	4,882
Shotgun	517
Lolo Creek	165
Boulder Creek	175

