



















# PIO MAP

## Granite Pass Complex

5,758 acres  
 IR updated 8/10/21 @ 20:30  
 Estimated Containment: 15%

-  Fire Edge
-  Contained Line
-  Wildfire Daily Fire Perimeter
-  Area Closure
-  Ranger District Office
-  Summit
-  Primary Highway
-  Paved Roads
-  Dirt (Not Paved)
-  FS Boundary
-  State Boundary
-  County Boundary
-  Wild and Scenic River
-  Forest Service Land
-  State Public Lands
-  Other State Lands
-  Closure Roads
-  Trail

Incident Name	Acres
BM Hill	4,882
Shotgun	517
Lolo Creek	165
Boulder Creek	175

