

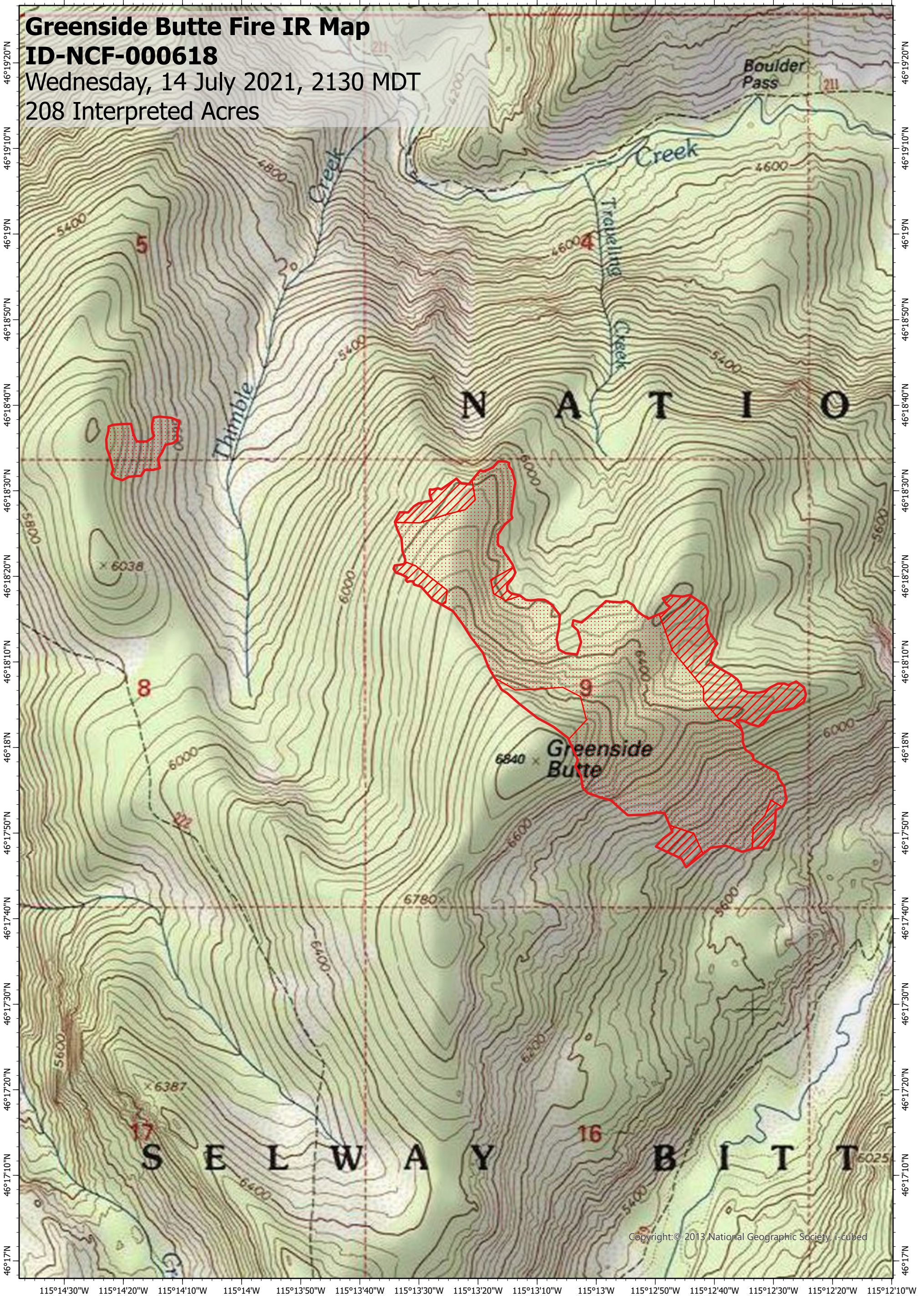
115°14'30"W 115°14'20"W 115°14'10"W 115°14'W 115°13'50"W 115°13'40"W 115°13'30"W 115°13'20"W 115°13'10"W 115°13'W 115°12'50"W 115°12'40"W 115°12'30"W 115°12'20"W 115°12'10"W

# Greenside Butte Fire IR Map

## ID-NCF-000618




Wednesday, 14 July 2021, 2130 MDT

208 Interpreted Acres



Copyright: © 2013 National Geographic Society, I-cubed

### Legend

-  Burn Perimeter
-  Intense Heat
-  Scattered Heat

Scale: 1:18,000

Projection: WGS 1984

Produced by: Owyhee Air Research, LLC

IR Interpreter: C. Holley

Contact: [fire@owyheear.com](mailto:fire@owyheear.com) (208) 442-5405

0 0.3 0.7 1 Miles

