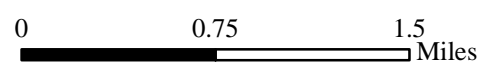







Source: Esri, DigitalGlobe, GeoEye, Earthstar Geographics, CNES/Airbus DS, USDA, USGS, AeroGRID, IGN, and the GIS User Community

INFRARED MAP
HARRIS MOUNTAIN
MT-LG02-000351
 Interpreted (IR) Acres: 19,103
 July 26, 2021 @ 1915 MDT



*IRIN: Cheron Ferland
 Duluth, MN*



	Isolated Heat		Heat Perimeter
	Previous Heat Perimeter		Intense Heat
			Scattered Heat