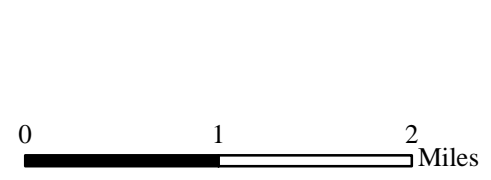







Source: Esri, Maxar, GeoEye, Earthstar Geographics, CNES/Airbus DS, USDA, USGS, AeroGRID, IGN, and the GIS User Community

INFRARED MAP
HARRIS MOUNTAIN
 MT-LG02-000351
 Interpreted (IR) Acres: 25,321
 July 28, 2021 @ 1855 MDT



IRIN: Cheron Ferland/Veronica Lopez (t)
 Duluth, MN



	Isolated Heat		Heat Perimeter
	GIS Perimeter		Intense Heat
			Scattered Heat