







Source: Esri, Maxar, GeoEye, Earthstar Geographics, CNES/Airbus DS, USDA, USGS, AeroGRID, IGN, and the GIS User Community

INFRARED MAP
HARRIS MOUNTAIN
MT-LG02-000351
 Interpreted (IR) Acres: 27,036
 July 30, 2021 @ 2330 MDT



IRIN: Cheron Ferland/Veronica Lopez (t)
Nad 83 Zone 12
Duluth, MN



| | | | |
|---|---------------|---|----------------|
|  | Isolated Heat |  | Heat Perimeter |
|  | GIS Perimeter |  | Intense Heat |
| | |  | Scattered Heat |